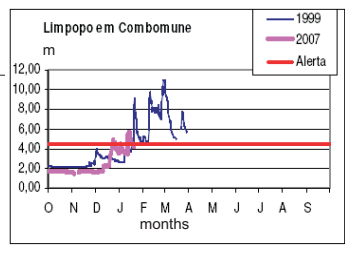
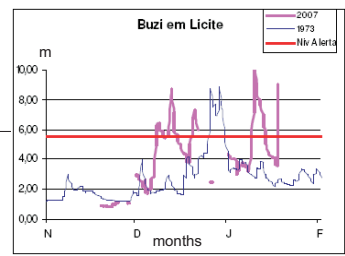
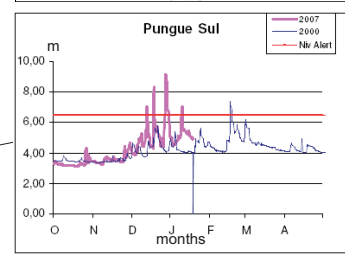
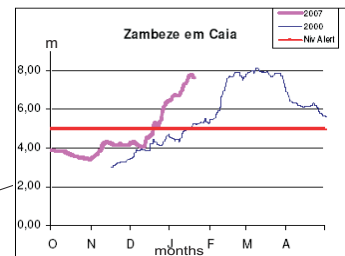
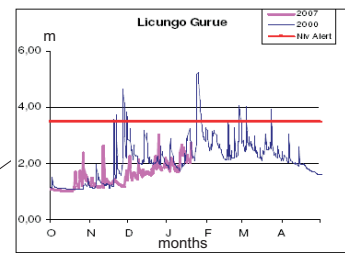


COMPARATIVE WATER LEVELS AT KEY OBSERVATION POINTS



The boundaries and names shown and the designation on this map do not imply official endorsement by the United Nations.

Cartography: OCHA ROSA - IMU, South Africa - 2008
 Basins, SADC rivers: Spatial & Land Information Management
 Department: Water Affairs and Forestry
 2008. Base map: WFP-VAM 2003, Partial Data, Not verified

Data source: BOLETIM HIDROLÓGICO NACIONAL,
 DIRECÇÃO NACIONAL DE ÁGUAS,
 REPÚBLICA DE MOÇAMBIQUE