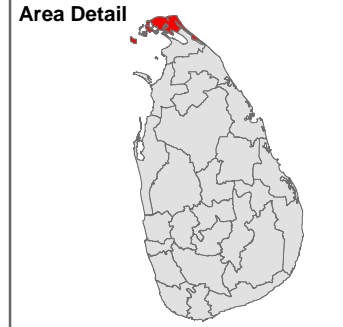
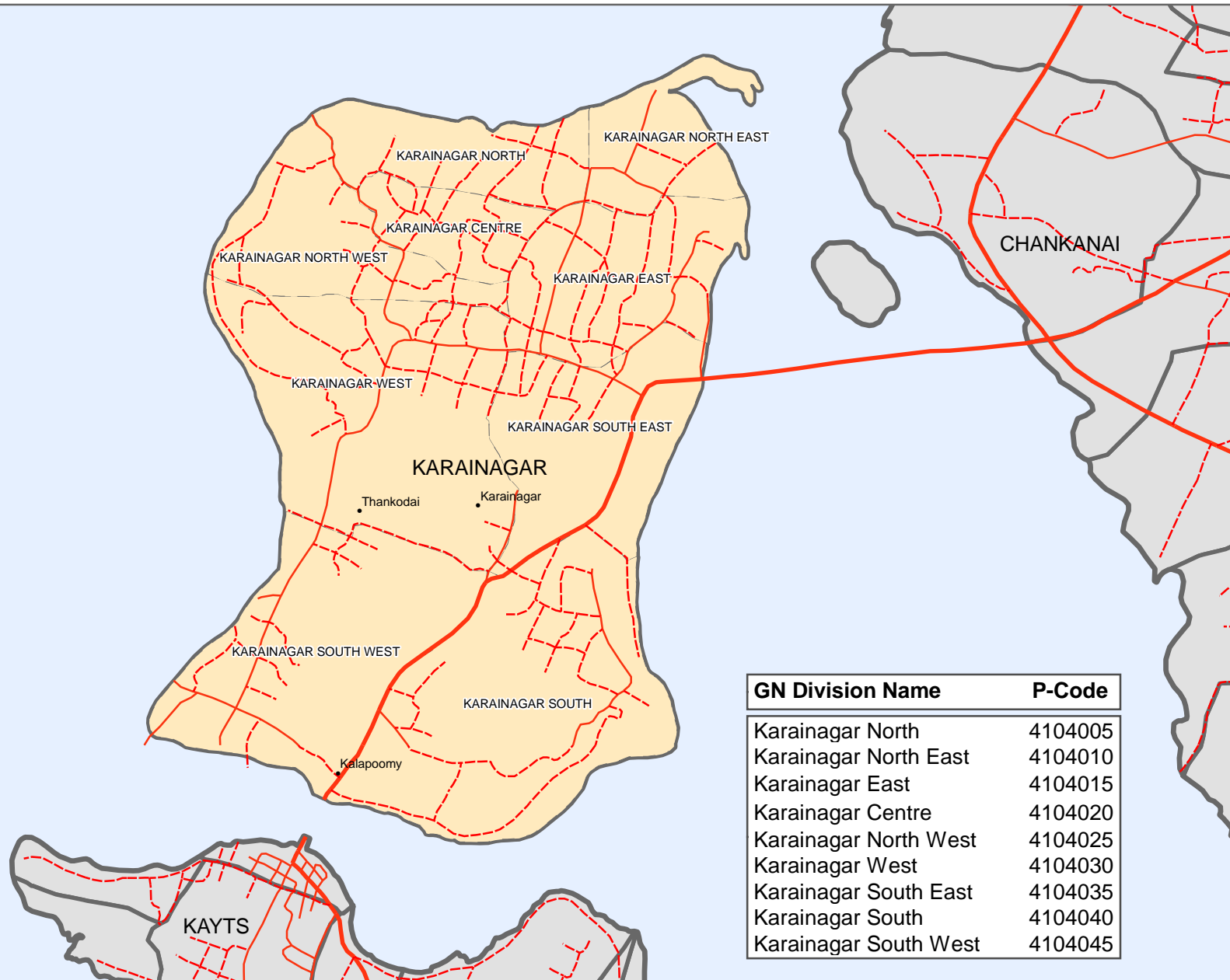



Administrative Map

District : Jaffna
DS Division : Karainagar



Legend

- Town
- - - Track Road
- Minor Road
- Main Road
- GN Boundary
- DS Boundary
- District Boundary

Data source :
Survey Department,
Government of Sri Lanka

GN Division Name	P-Code
Karainagar North	4104005
Karainagar North East	4104010
Karainagar East	4104015
Karainagar Centre	4104020
Karainagar North West	4104025
Karainagar West	4104030
Karainagar South East	4104035
Karainagar South	4104040
Karainagar South West	4104045

Updated as at:	20-May-2008
Produced on:	20-May-2008
Projection / Datum	Transverse Mercator Kandawala
GLIDE number	TS 2004-0001470LKA
Admin boundaries provided by:	Survey Department, Government of Sri Lanka

MapNumber: OCHA/LK/Jaffna/Admin/ 020 / V1
This map is designed for printing on A4 size
The boundaries, names and the designations used on this map do not imply official endorsement or acceptance by the United Nations.



Produced through the generous support of: