

Water, Sanitation and Hygiene (WASH) activities and agencies

District: Batticaloa

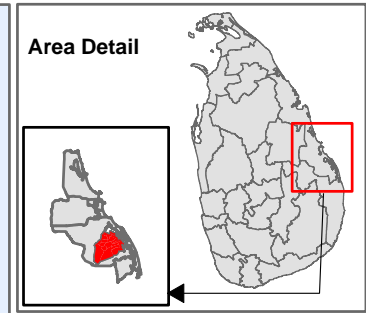
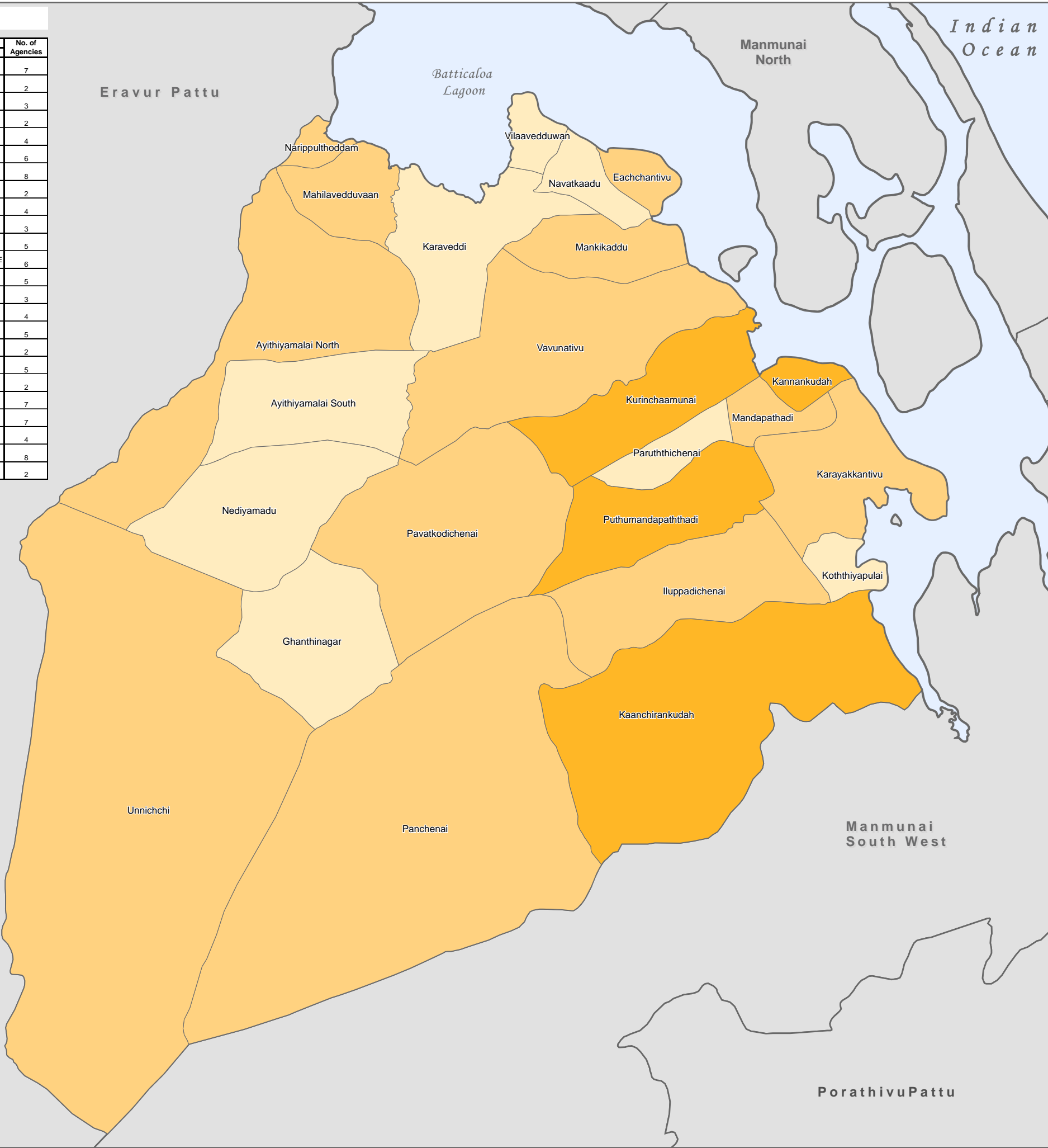
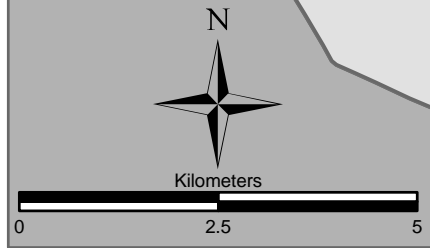
Active agencies per GN division

DS: MANMUNAI WEST (VAVUNATHEEVU)

GN Divisions	Water, Sanitation and Hygiene			No. of Agencies
	Water	Sanitation	Hygiene	
Ayithiyamalai North	NWSDB-ADB4, UNICEF, MERLIN, RDHS, ZDE, NWSDB	UNICEF, MERLIN, RDHS, ZDE	TdH, MERLIN, RDHS, ZDE	7
Ayithiyamalai South	NWSDB-ADB4		TdH	2
Eachchentheivu	NWSDB-ADB4, Archenova	Archenova	Archenova, TdH	3
Ganthinagar	NWSDB-ADB4		TdH	2
Ilupadichenai	NWSDB-ADB4, MERLIN	MERLIN, ACTED	ACTED, TdH, MERLIN	4
Kanchirankudah	NWSDB-ADB4, NERTRA/ CRDO/ Oxfam GB, UNICEF	NERTRA/ Oxfam GB, UNICEF	NERTRA/ Oxfam GB, TdH	6
Kannankudah	NWSDB-ADB4, UNICEF, Archenova, MERLIN, ZDE, NWSDB	Archenova, MERLIN, ZDE, ACTED	ACTED, Archenova, TdH, MERLIN, ZDE	8
Karaveddy			ACTED, TdH	2
Karayakkantivu	World Vision, NWSDB-ADB4, Archenova	World Vision, Archenova	World Vision, Archenova, TdH	4
Kothiyapulai	Nwsdb-ADB4, OIERR		TdH	3
Kurinchamunai	NWSDB-ADB4, UNICEF, Archenova	NWSDB-ADB4, UNICEF, Archenova	ACTED, Archenova, TdH	5
Mahilavedduvan	NWSDB-ADB4, MERLIN, RDHS, ZDE, ACTED	MERLIN, RDHS, ZDE	ACTED, TdH, MERLIN, RDHS, ZDE	6
Mandapathady	NWSDB-ADB4, Archenova, MERLIN, ZDE	Archenova, MERLIN, ZDE	Archenova, TdH, MERLIN, ZDE	5
Mankikaddu	NWSDB-ADB4	ACTED	ACTED, TdH	3
Naripulthoddam	NWSDB-ADB4, OIERR		ACTED, TdH	4
Navatkadu	NWSDB-ADB4, MERLIN, RDHS, ZDE	MERLIN, RDHS, ZDE	TdH, MERLIN, RDHS, ZDE	5
Nediyamadu	NWSDB-ADB4		TdH	2
Panchenai	NWSDB-ADB4, UNICEF, MERLIN, ZDE	NWSDB-ADB4, UNICEF, MERLIN, ZDE	TdH, MERLIN, ZDE	5
Paruthichenai	NWSDB-ADB4		TdH	2
Pavatkodichenai	Sarvodaya/ Oxfam GB, NWSDB-ADB4, MERLIN, RDHS, ZDE	Sarvodaya/ Oxfam GB, MERLIN, RDHS, ZDE	Sarvodaya/ Oxfam GB, TdH, MERLIN, RDHS, ZDE	7
Puthumandapathady	Sarvodaya/ Oxfam GB, NWSDB-ADB4, UNICEF, MOH-WHO	Sarvodaya/ Oxfam GB, UNICEF	Sarvodaya/ Oxfam GB, TdH	7
Unnichchei	NWSDB-ADB4, UNICEF, ICRC	NWSDB-ADB4	TdH	4
Vavunatheivu	World Vision, UNICEF, ZOA, MERLIN, ZDE, NWSDB, ICRC	World Vision, UNICEF, ZOA, MERLIN, ZDE	World Vision, TdH, MERLIN, ZDE	8
Vilavedduvan	Archenova	Archenova	Archenova, TdH	2

Please Note:
The colour in the tables denotes "No presence of agencies" in the WASH Sector

Acronym	Agency Name
INGOs	
ACTED	Agency for Technical Cooperation and Development
Action aid	Action Aid International
Arche Nova	arche noVa e.V.
CCF	Christian Children's Fund Sri Lanka
EHED	Eastern Human Economic Development Centre-Caritas
ICRC	International Committee of the Red Cross
IOM	International Organization for Migration
JEN	Japanese Emergency NGO's
MERLIN	Medical Emergency Lasting Health Care
OXFAM GB	OXFAM GB
Solidaritas	Solidaritas - Emergency Humanitarian Aid
SPI	Samaritan's Purse International Relief
TDH	Terre Des Hommes - Lausanne
UMCOR	United Methodist Committee on Relief
WVL	World Vision Lanka
ZOA	Zoa Refugee Care - Netherlands
NGOs	
CRDO	Community Resource Development Organization
ESCO	Eastern Self-Alliant Community Awakening Organisation
NERTRA	North East Rehabilitation Training & Research Association
OIERR	Organization of Eelam Refugees rehabilitation
PWA	People Welfare Association
RDPO	Rural Development Planning Organization
Sarvodaya	Sarvodaya
SLF	Sewa Lanka Foundation
UN	
UNDP	United Nations Development Programme
UNHCR	United Nations High Commissioner for Refugees
UNICEF	United Nation International Children Fund
WHO	World Health Organization
GOSL	
MOH	Medical Office of Health Services
NWSDB	National Water Supply and Drainage Board
PS	Predeshiya Sabah
RDHS	Regional Director of Health Services
ZDE	Zonal director of Education



Legend

of Agencies per GN Division

- 1 - 2
- 3 - 4
- 5 - 9

DS Boundary

District Boundary

Note:

3W Who does What Where
<http://3w.unocha.org>

Note:
To login as an anonymous user, please select OCHA Sri Lanka as the Site Name and leave Username and Password fields blank.

Data source(s):
35 participating agencies in the Batticaloa District

Updated as at: **30-July-2008**
Produced on: **08-Aug-2008**
Projection / Datum: Transverse Mercator Kandawala
GLIDE number: TS 2004-0001470LKA
Admin boundaries provided by: Survey Department, Government of Sri Lanka

MapNumber: OCHA/LK/Bati/W3/ WASH/ 03/V3
This map is designed for printing on A3 size
The boundaries, names and the designations used on this map do not imply official endorsement or acceptance by the United Nations.

© 2007 United Nations Office for the Coordination of Humanitarian Affairs, Sri Lanka
22, Baily Cross Street, Batticaloa
Tel: +94 (67) 227458, Fax: +94 (65) 227457,
Email: ocha.batticaloa@gmail.com
Website: www.humanitarianinfo.org/srilanka
<http://ochaonline2.un.org/srilanka>

Produced through the generous support of: