

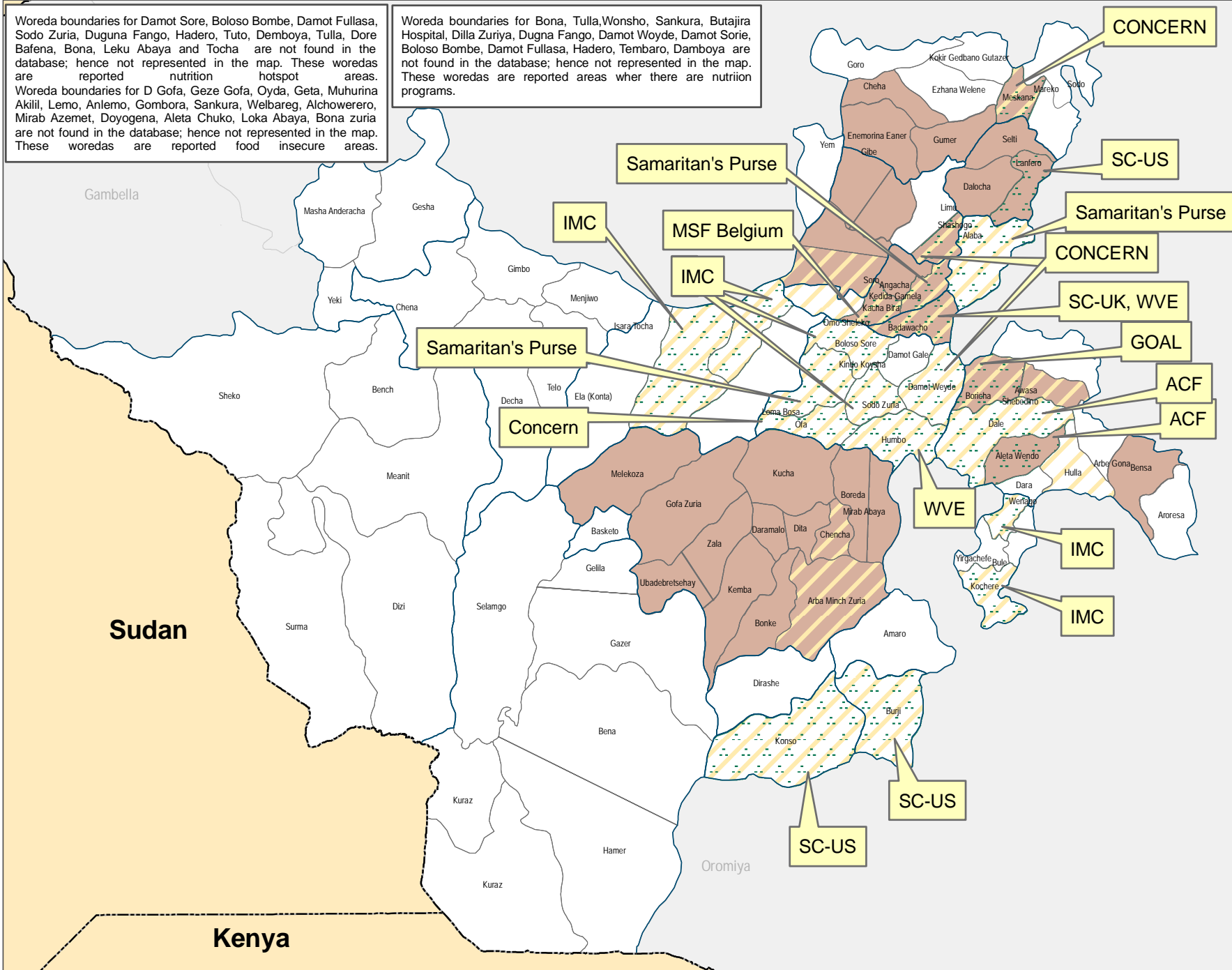
SNNP Region - 04 September 2008

Humanitarian Concern Areas








Woreda boundaries for Damot Sore, Boloso Bombe, Damot Fullasa, Sodo Zuria, Duguna Fango, Hadero, Tuto, Demboya, Tulla, Dore Bafena, Bona, Leku Abaya and Tocha are not found in the database; hence not represented in the map. These woredas are reported nutrition hotspot areas.

Woreda boundaries for D Gofa, Geze Gofa, Oyda, Geta, Muhurina Akilli, Lemo, Anlemo, Gombora, Sankura, Welbareg, Alchowerero, Mirab Azemet, Doyogena, Aleta Chuko, Loka Abaya, Bona zuria are not found in the database; hence not represented in the map. These woredas are reported food insecure areas.

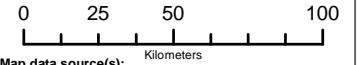
Woreda boundaries for Bona, Tulla, Wonsho, Sankura, Butajira Hospital, Dilla Zuria, Dugna Fango, Damot Woyde, Damot Sorie, Boloso Bombe, Damot Fullasa, Hadero, Tembaro, Damboya are not found in the database; hence not represented in the map. These woredas are reported areas where there are nutrition programs.



Legend

-  International Boundary
-  Zone
-  Woreda
-  Nutrition Program Areas
-  Nutrition Hotspot Areas
-  Food Insecurity
-  Regions

Map Doc Name: 23_FV_CurrentSituationSNNP_210808
Creation Date: 04 September 2008
Web Resources: <http://ochaonline.un.org/ethiopia>
Contact address: ocha-eth@un.org



Map data source(s):
UNOCHA

Disclaimers:
The designations employed and the presentation of material on this map do not imply the expression of any opinion whatsoever on the part of the Secretariat of the United Nations concerning the legal status of any country, territory, city or area or of its authorities, or concerning the delimitation of its frontiers or boundaries.

