

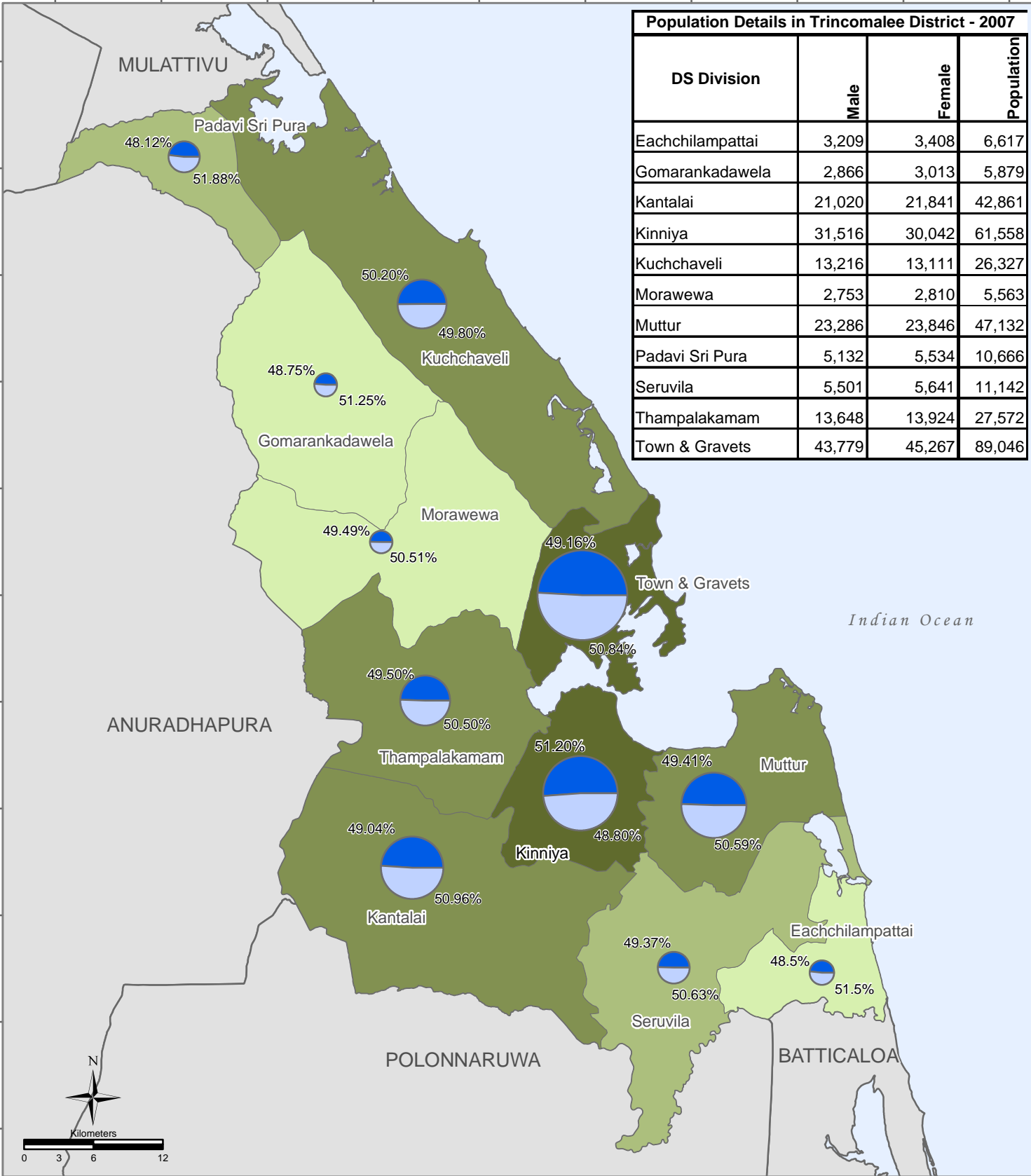
Demography

By Gender

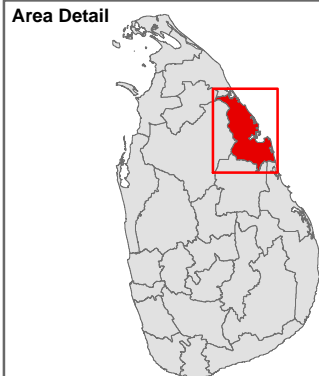
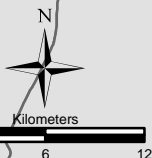
DISTRICT: Trincomalee

80°45'0"E 80°50'0"E 80°55'0"E 81°0'0"E 81°5'0"E 81°10'0"E 81°15'0"E 81°20'0"E 81°25'0"E 81°30'0"E

90°0'0"N
85°50'0"N
85°0'0"N
84°50'0"N
84°0'0"N
83°50'0"N
83°0'0"N
82°50'0"N
82°0'0"N
81°50'0"N
81°0'0"N



DS Division	Male	Female	Population
Eachchilampattai	3,209	3,408	6,617
Gomarankadawela	2,866	3,013	5,879
Kantalai	21,020	21,841	42,861
Kinniya	31,516	30,042	61,558
Kuchchaveli	13,216	13,111	26,327
Morawewa	2,753	2,810	5,563
Muttur	23,286	23,846	47,132
Padavi Sri Pura	5,132	5,534	10,666
Seruvila	5,501	5,641	11,142
Thampalakamam	13,648	13,924	27,572
Town & Gravets	43,779	45,267	89,046



Legend

- District Boundary
- DS Boundary

Total Population

- 5,563 - 7,000
- 7,001 - 20,000
- 20,001 - 50,000
- 50,001 - 89,046

Gender

- Male
- Female

Data source(s):
Department of Census and Statistics, Sri Lanka

Updated as at: **2007**

Produced on: 13- Oct - 2008

Projection / Datum: Transverse Mercator Kandawala

Admin boundaries provided by: Survey Department, Government of Sri Lanka

MapNumber: OCHA/LK/Trinco/Pop_Ethnic/001/V2

This map is designed for printing on A4 size

The boundaries, names and the designations used on this map do not imply official endorsement or acceptance by the United Nations.

UN OCHA
© 2008 UN Office for the Coordination of Humanitarian Affairs, Sri Lanka

