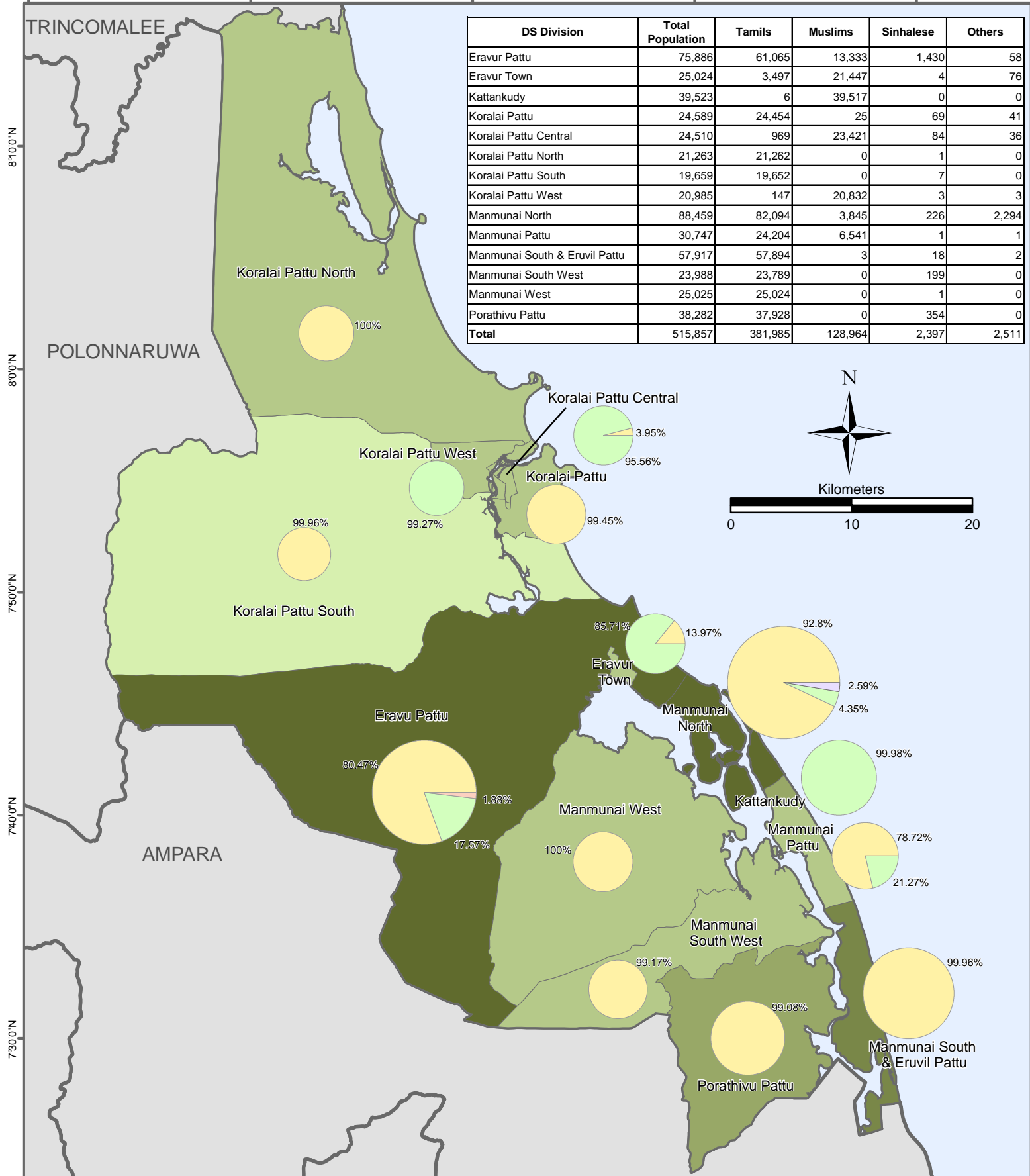


Demography

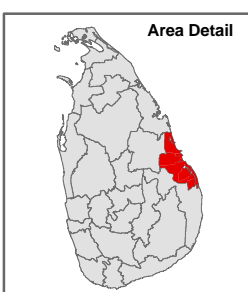
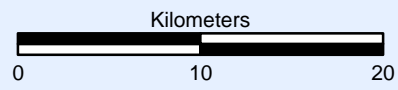
By Ethnic Group

District: Batticaloa

81°10'0"E 81°20'0"E 81°30'0"E 81°40'0"E 81°50'0"E



DS Division	Total Population	Tamils	Muslims	Sinhalese	Others
Eravur Pattu	75,886	61,065	13,333	1,430	58
Eravur Town	25,024	3,497	21,447	4	76
Kattankudy	39,523	6	39,517	0	0
Koralai Pattu	24,589	24,454	25	69	41
Koralai Pattu Central	24,510	969	23,421	84	36
Koralai Pattu North	21,263	21,262	0	1	0
Koralai Pattu South	19,659	19,652	0	7	0
Koralai Pattu West	20,985	147	20,832	3	3
Manmunai North	88,459	82,094	3,845	226	2,294
Manmunai Pattu	30,747	24,204	6,541	1	1
Manmunai South & Eruvil Pattu	57,917	57,894	3	18	2
Manmunai South West	23,988	23,789	0	199	0
Manmunai West	25,025	25,024	0	1	0
Porathivu Pattu	38,282	37,928	0	354	0
Total	515,857	381,985	128,964	2,397	2,511



Legend

Total Population

- 19,659 - 20,000
- 20,001 - 35,000
- 35,001 - 50,000
- 50,001 - 75,000
- 75,001 - 90,000

Ethnic Groups

- Muslims
- Tamils
- Sinhalese
- Others

Boundaries

- District Boundary
- DS Boundary

Data sources:
Statistical Hand book, Batticaloa 2007
(<http://www.statistics.gov.lk>)

Updated as at: 2007

Produced on: 14-Oct-2008

Projection / Datum: Transverse Mercator Kandawala

GLIDE number: TS 2004-0001470LKA

Admin boundaries provided by: Survey Department, Government of Sri Lanka

MapNumber: OCHA/LK/BATTI/Demography/002/V2

This map is designed for printing on A4 size

The boundaries, names and the designations used on this map do not imply official endorsement or acceptance by the United Nations.

© 2008 UN Office for the Coordination of Humanitarian Affairs, Sri Lanka

No: 22, Baby Cross Road, Batticaloa
Tel: +94 (65) 2227458, Fax: +94 (65) 2227457
Email: ocha.batticaloa@gmail.com
Website: www.hpsl.lk
<http://ochaonline2.un.org/srilanka>

Produced through the generous support of: