

79°54'0"E

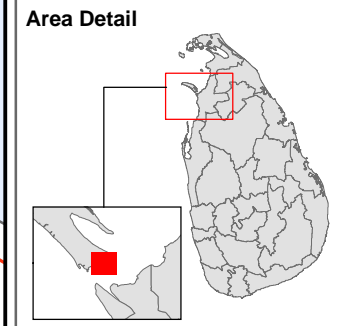
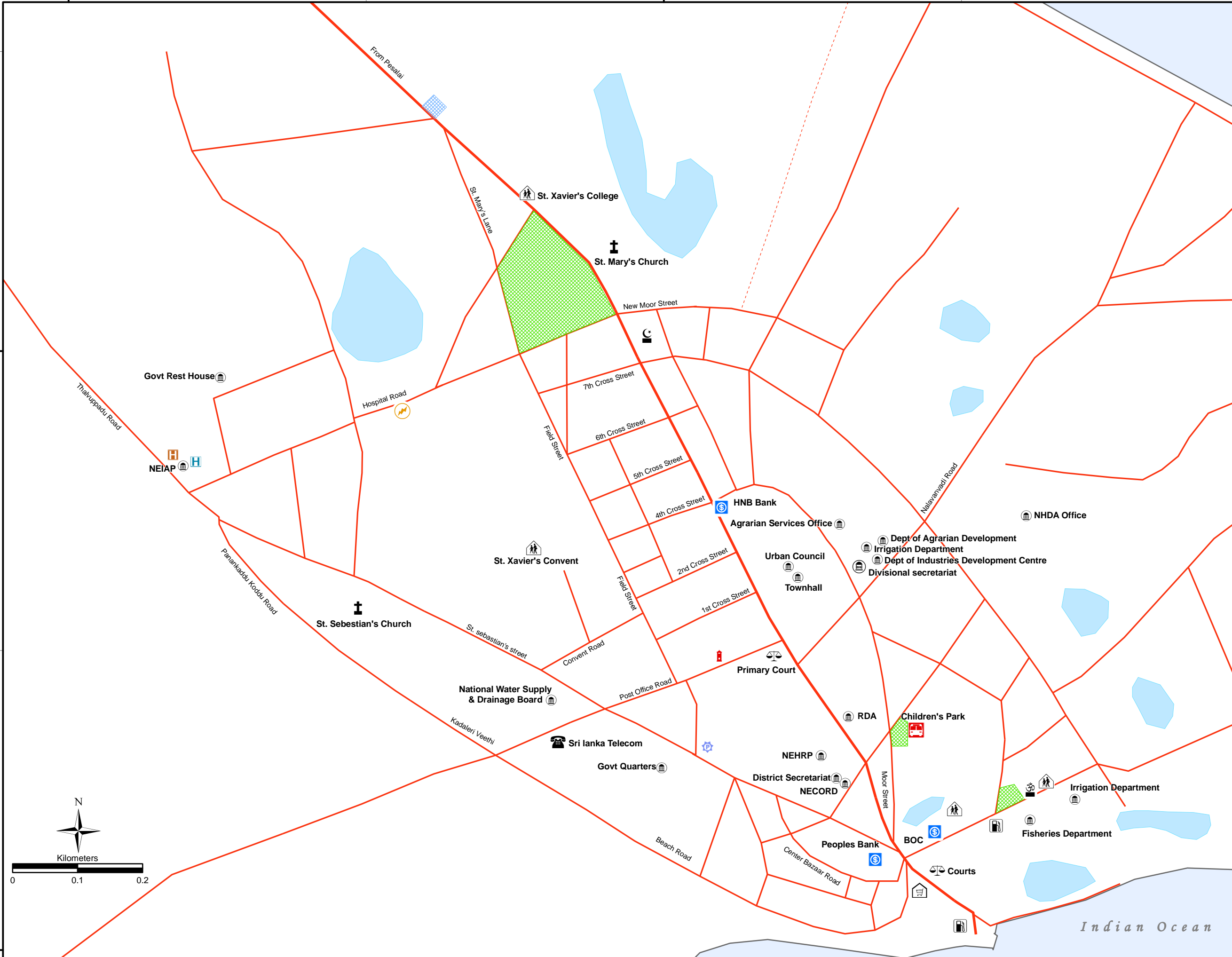
79°54'30"E

8°59'0"N

8°58'30"N

79°54'0"E

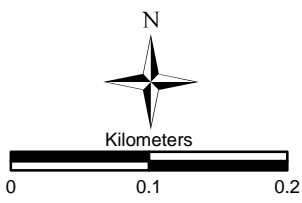
79°54'30"E



Legend

	Post Office		SL Telecom
	Bank		Police Station
	CEB		Hindu Temple
	School		Fuel Station
	Church		Government
	Court		CTB Bus Stand
	DPDHS		Main Road
	Hospital		Minor Road
	DS		Track Road
	Market		Cemetery
	Mosque		Open Area
			DS Boundary
			Water Bodies

Title:	Town Map
Sub Title:	District Mannar
Data sources:	Survey Department Sri Lanka
Updated as at:	03 Feb 2009
Produced on:	03 Feb 2009
Projection / Datum:	Transverse Mercator Kandawala
Admin boundaries provided by:	Survey Department, Government of Sri Lanka
MapNumber:	OCHA/LK/Mannar/Town/001/V3
This map is designed for printing on A3 size	
The boundaries, names and the designations used on this map do not imply official endorsement or acceptance by the United Nations.	





UN OCHA

© 2009 United Nations Office for the Coordination of Humanitarian Affairs, Sri Lanka

20, Temple Road, Kurumankadu, Vavuniya.
Tel: +94(0)24 4922044, 2224873, Fax: +94(0)24 2224873.
Email: ocha.vavuniya@gmail.com, Website: www.hpsl.lk

Produced through the generous support of:


Department for International Development


Humanitarian Aid


Department of Foreign Affairs
An Rann Coimheiríochta


United States Agency for International Development


Swedish International Development Cooperation Agency

