

MADAGASCAR REFERENCE MAP



ANALAMANGA

Ambohitrarimo	111
Andramasina	112
Anjozorobe	113
Ankazobe	114
Antananarivo-nord	115
Antananarivo-sud	116
Antananarivo-ville	117
Manjakandriana	118

BONGOLAVA

Fenoarivo-centre	121
Tsiroanomandidy	122

ITASY

Arivonimamo	131
Miarinarivo	132
Soavinandriana	133

VAKINANKARATRA

Ambatolampy	141
Antanifotsy	142
Antsirabe Rural	143
Antsirabe Urban	144
Betafo	145
Faratsiho	146

DIANA

Ambanja	251
Ambilobe	252
Antsiranana Rural	253
Antsiranana Urban	254
Nosy-be	255

SAVA

Andapa	261
Antalaha	262
Sambava	263
Vohimarina (Iharana)	264

AMORON' I MANIA

Ambatofinandrahana	311
Ambositra	312
Fandriana	313
Manandriana	314

ATSIMO ATSIANANA

Befotaka	321
Farafangana	322
Midongy-sud	323
Vangaindrano	324
Vondrozo	325

HAUTE MATSIATRA

Ambalavao	341
Ambohimahaso	342
Fianarantsoa Rural	343
Fianarantsoa Urban	344
Ikalamavony	345

IHOROMBE

Iakora	351
Ihosy	352
Ivohibe	353

VATOVAVY FITOVINANY

Ifanadiana	361
Ikongo (fort Carnot)	362
Manakara Sud	363
Mananjary	364
Nosy-varika	365
Vohipeno	366

BETSIBOKA

Kandreho	411
Maevatanana	412
Tsaratana	413

BOENY

Ambato-boina	421
Mahajanga Rural	422
Mahajanga Urban	423
Marovoay	424
Mitsinjo	425
Soalala	426

MELAKY

Ambatomainy	431
Antsalova	432
Besalampy	433
Maintirano	434
Morafeno	435









SOFIA

Analava	451
Antsohihy	452
Bealanana	453
Befandriana-nord	454
Boriziny (port-berg.)	455
Mampikony	456
Mandritsara	457

ALAOTRA MANGORO


Ambatondrazaka	511
Amparafaravola	512
Andilamena	513
Anosibe An-ala	514
Moramanga	515

LEGEND

-  Region Boundary
-  413 District Boundary
-  National Capital
-  Major City
-  Major Road
-  Main Road
-  Airport
-  Port

Kilometres

0 100 200



Cartography: OCHA ROSA
 Creation date: 11.03.2009
 Projection/datum: WGS84

Web Resources:
<http://ochaonline.org/rosa>

Nominal Scale at A4 paper size:
 1 : 6,000,000

Map data source(s):
 SAHIMS, GIST, ETGD,
 Collins/Bartholomew

The designations employed and the presentation of material on this map, do not imply the expression of any opinion whatsoever on the part of the Secretariat of the United Nations concerning the legal status of any country, territory, city or area or of its authorities, or concerning the delineation of its frontiers or boundaries.



ANALANJIROFO

Fenoarivo-est	521
Mananara-nord	522
Maroantsetra	523
Nosy-boraha (st. Marie)	524
Soanierana-ivongo	525
Toamasina Rural	526
Vavatenina	527

ATSINANANA

Antanambao-manampot	531
Mahanoro	532
Marolambo	533
Toamasina Urban	534
Vatomandry	535
Vohibinany (brickaville)	536

ANDROY

Ambvombe-androy	611
Bekily	612
Beloha	613
Tsihombe	614

ANOSY

Amboasary-sud	615
Betroka	616
Taolagnaro (f-dauphin)	617

ATSIMO ANDREFANA

Ampanihy	621
Ankazoabo-sud	622
Benenitra	623
Bereroha	624
Betioky-sud	625
Morombe	626
Sakaraha	627
Toliary Rural	628
Toliary Urban	629

MENABE

Belon-i Tsiribihina	631
Mahabo	632
Manja	633
Miandrivazo	634
Morondava	635