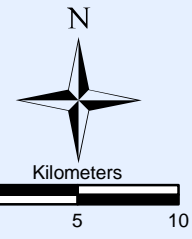
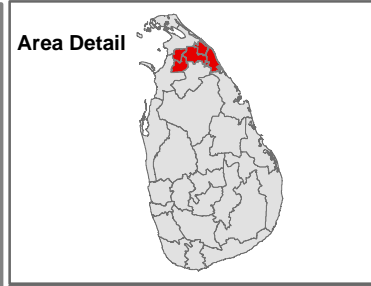
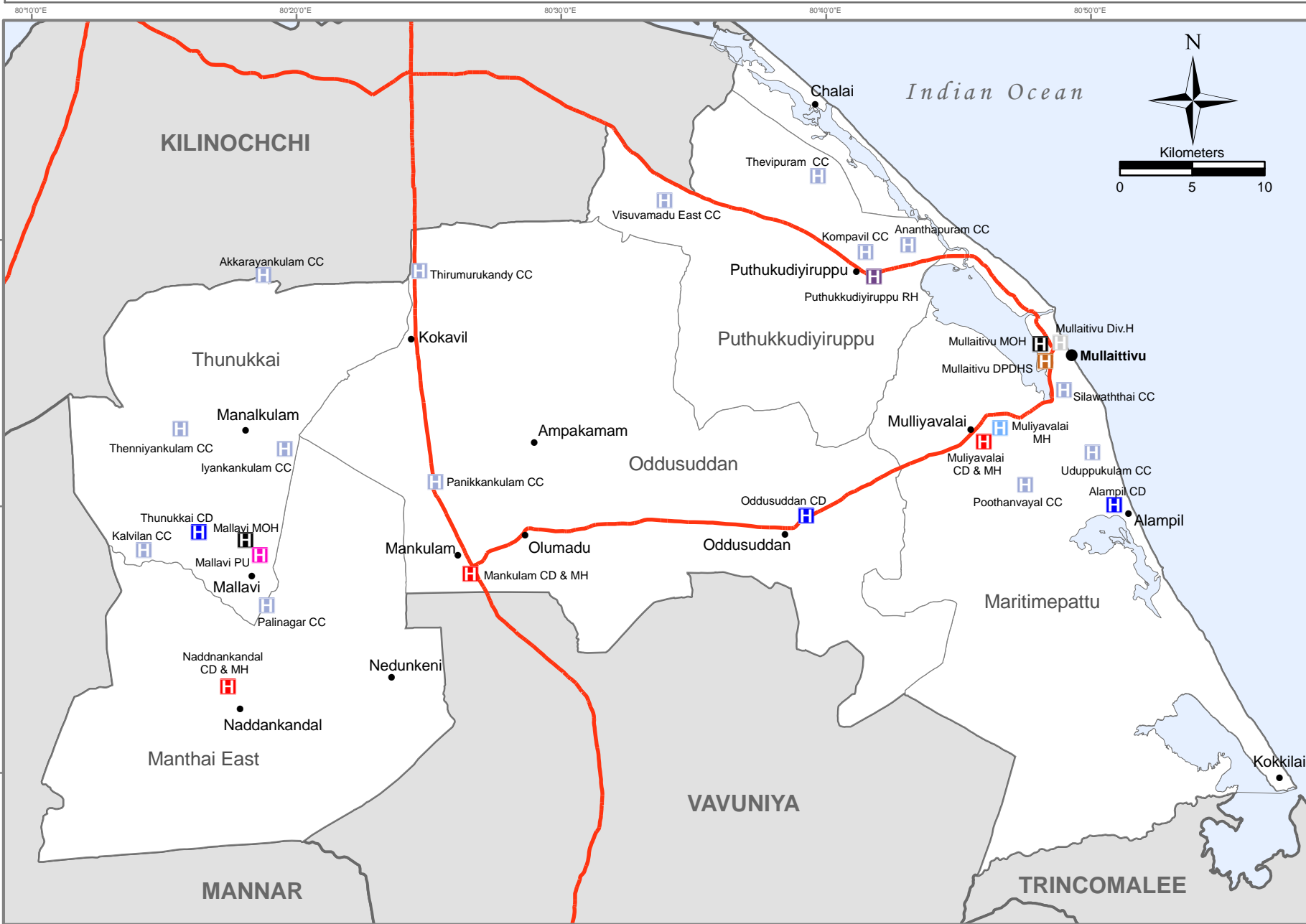


# Hospitals and Health Centre Locations

District: Mullaitivu



**Legend**

**Hospital Types**

- Divisional Hospital (Div.H)
- DPDHS
- MOH
- Central Dispensary (CD)
- Central Dispensary & Maternity Health (CD & MH)
- Maternity Home (MH)
- Rural Hospital (RH)
- Peripheral Unit (PU)
- Clinic Centre (CC)

- Main Town
- Town
- Main Road
- DS Boundary
- District Boundary

**Data source(s):**  
WHO, Ministry of Healthcare and Nutrition

Updated as at:	<b>December - 2006</b>
Produced on:	23-Apr-2009
Projection / Datum	Transverse Mercator Kandawala
Admin boundaries provided by:	Survey Department, Government of Sri Lanka

MapNumber: OCHA/LK/Mulai/GEO/ Hospital/01/ V1

This map is designed for printing on A4 size

The boundaries, names and the designations used on this map do not imply official endorsement or acceptance by the United Nations.