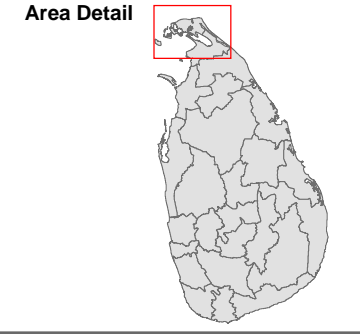

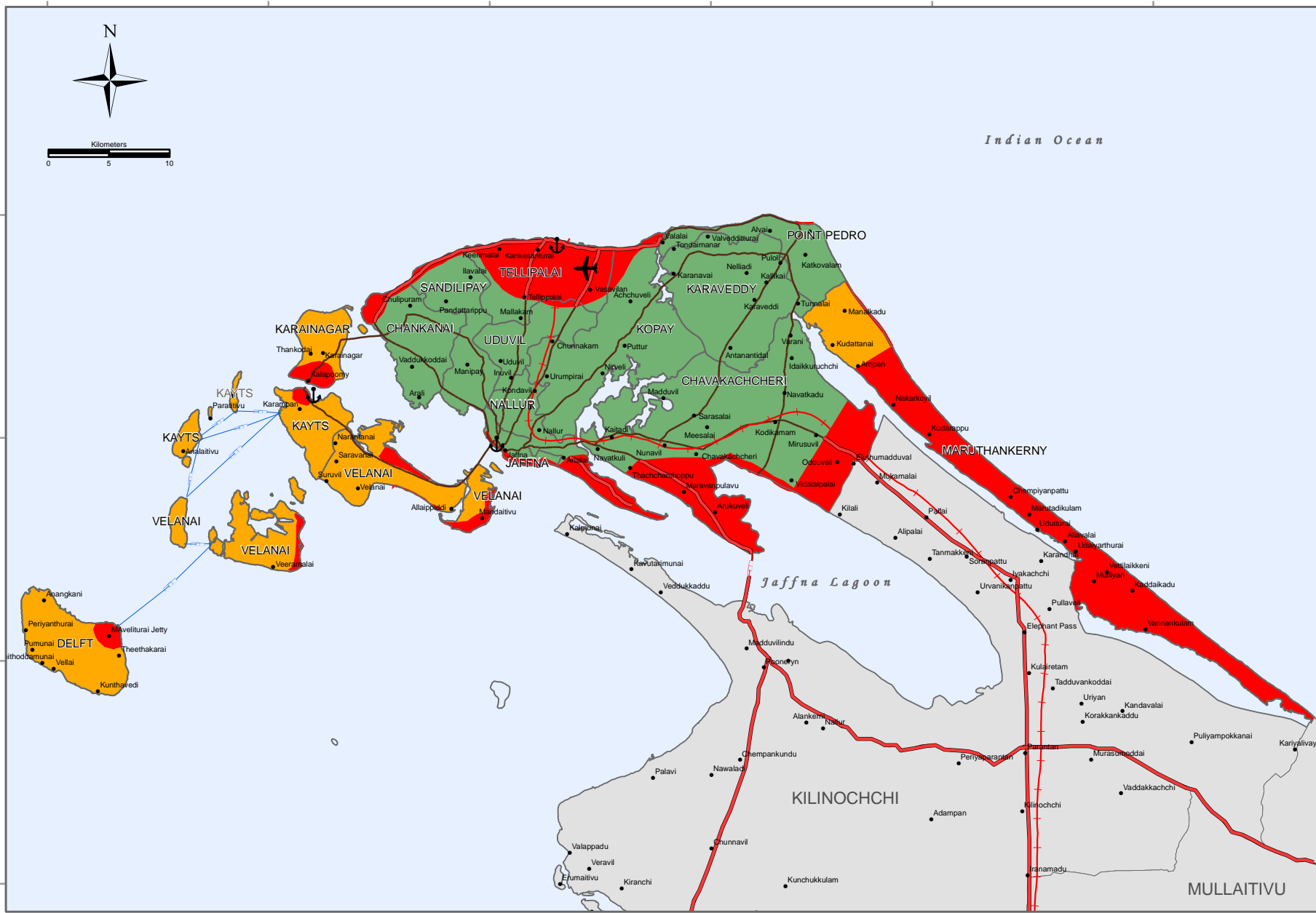


# Humanitarian Access : as at 19 May 2009

# District : Jaffna

79°40'E 79°50'E 80°0'E 80°10'E 80°20'E 80°30'E



**Legend**

**Access Details**

- Restricted Access
- Partial Access
- Full Access

- Town
- Airport
- Port
- Ferry

- Ferry/Boat line
- Ferry/Boat Line (Not in Service)
- Restricted Road
- Railway (Not in service)
- Road
- DS Boundary
- District Boundary

**Data source :**  
 Access as of 19 May 2009:  
 Access is based on the best current information provided to the United Nations by authorities.

Updated as at:	<b>19-May-2009</b>
Produced on:	19-May-2009
Projection /	Transverse Mercator Kandawala
Admin boundaries	Survey Department, Government of Sri Lanka

MapNumber: **OCHA/LK/Jaffna/Access/ 001/ V10**  
 This map is designed for printing on A4 size  
 The boundaries, names and the designations used on this map do not imply official endorsement or acceptance by the United Nations.