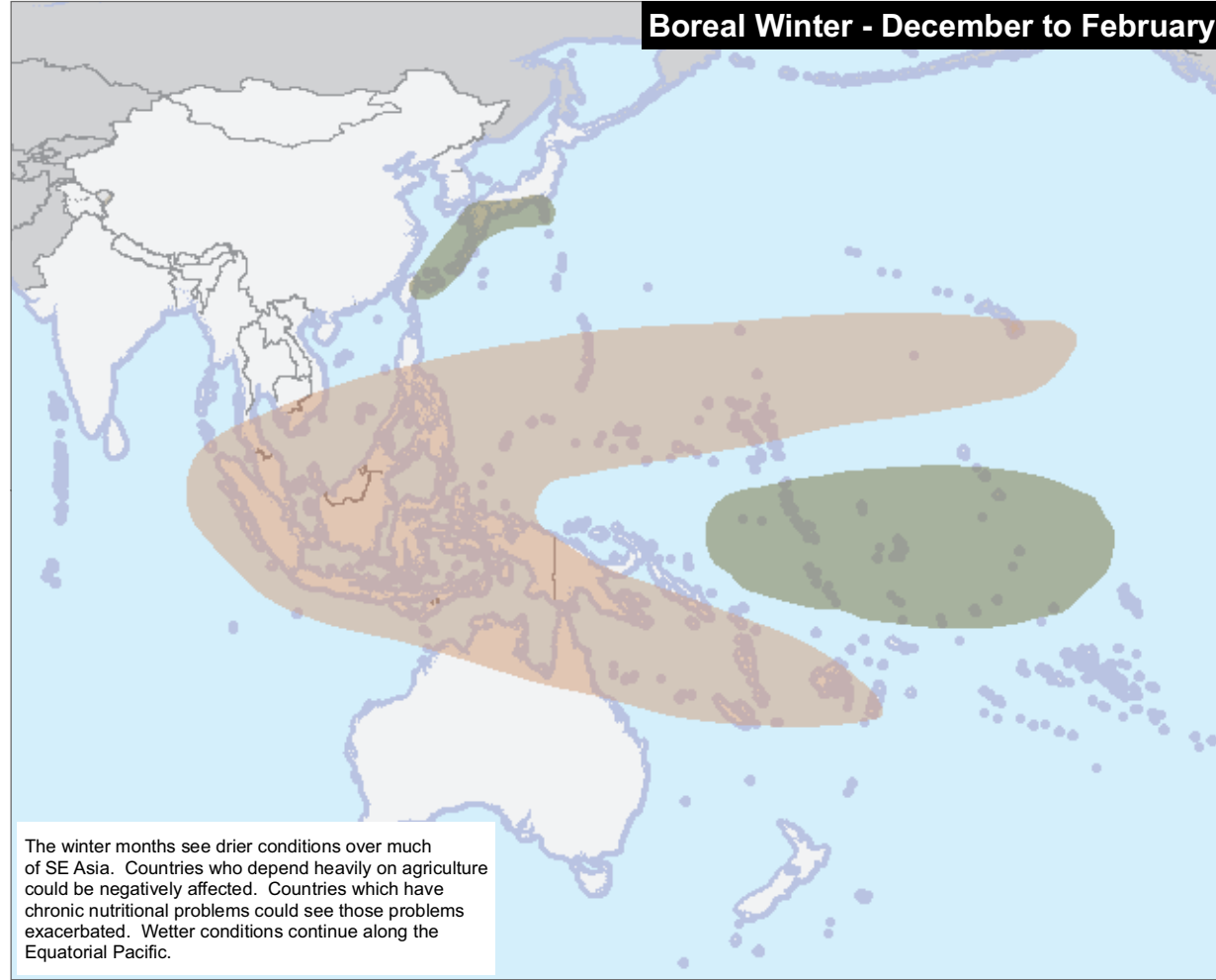
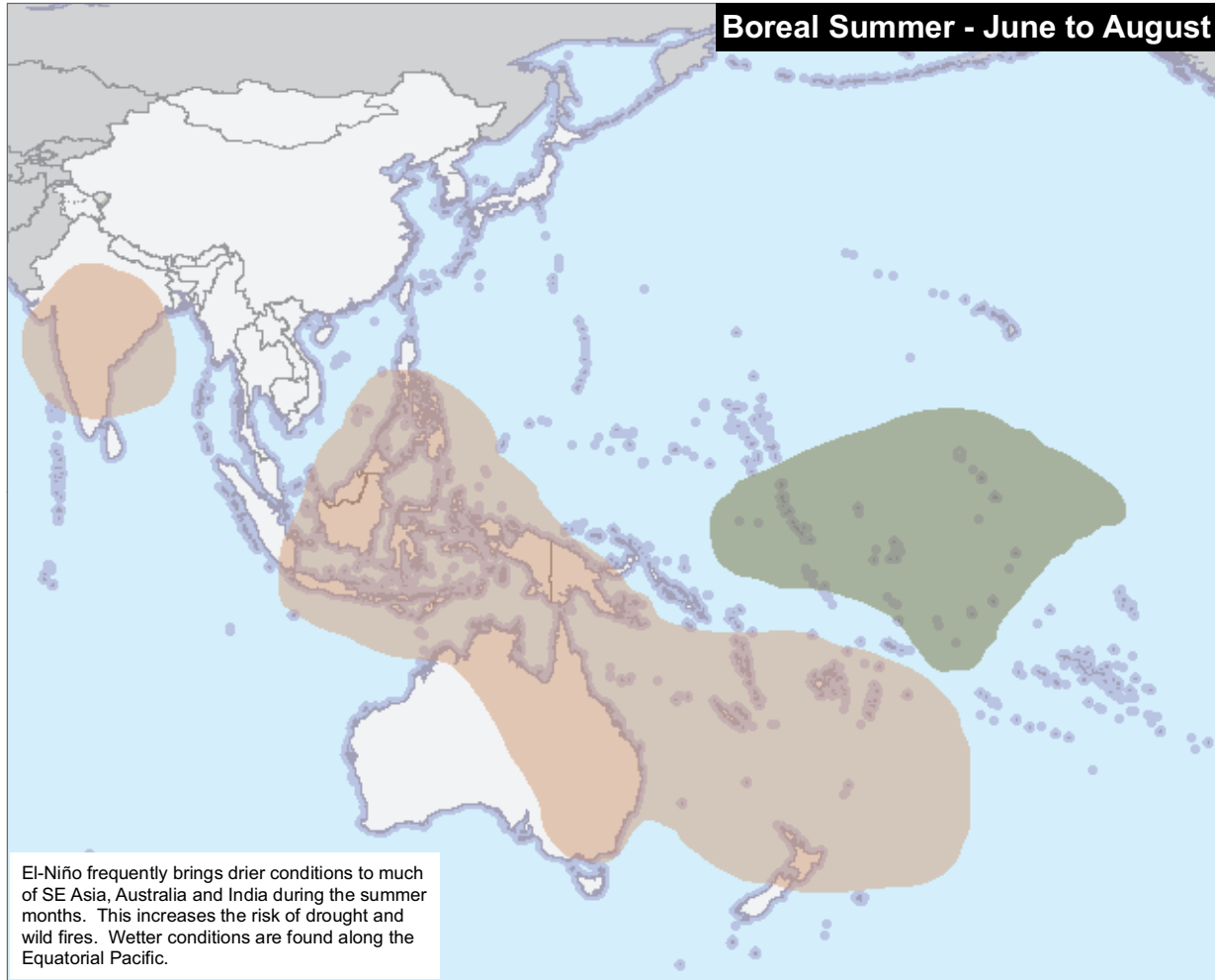


POSSIBLE CLIMATIC IMPACT OF AN EL-NIÑO EVENT ON THE ASIA-PACIFIC REGION

PRECIPITATION



Legend

Change in Precipitation

- Less Precipitation
- More Precipitation

Change in Temperature

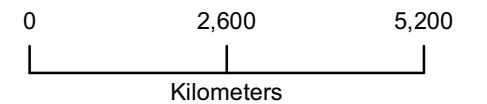
- Cooler Temperatures
- Warmer Temperatures

- 6 Possible increase in cyclone activity
- 6 Possible decrease in cyclone activity
- 6 No change in cyclone activity
- Countries covered by the Regional Office for the Asia-Pacific

Map Doc Name:
OCHA_ROAP_EI_Nino_200709

GLIDE Number: n/a

Creation Date: 20 Jul 2009
Projection/Datum: Behrmann
Web Resources: <http://ochaonline.un.org/roap>
Nominal Scale at A3 paper size:
 1:100,000,000



Map data source(s):
 KNMI (Royal Netherlands Meteorological Institute), NOAA (National Oceanic & Atmospheric Administration), UN Cartographic Section, Food and Agriculture Organization (FAO), Global Discovery,

Disclaimers:
 The designations employed and the presentation of material on this map do not imply the expression of any opinion whatsoever on the part of the Secretariat of the United Nations concerning the legal status of any country, territory, city or area or of its authorities, or concerning the delimitation of its frontiers or boundaries.

TEMPERATURE

