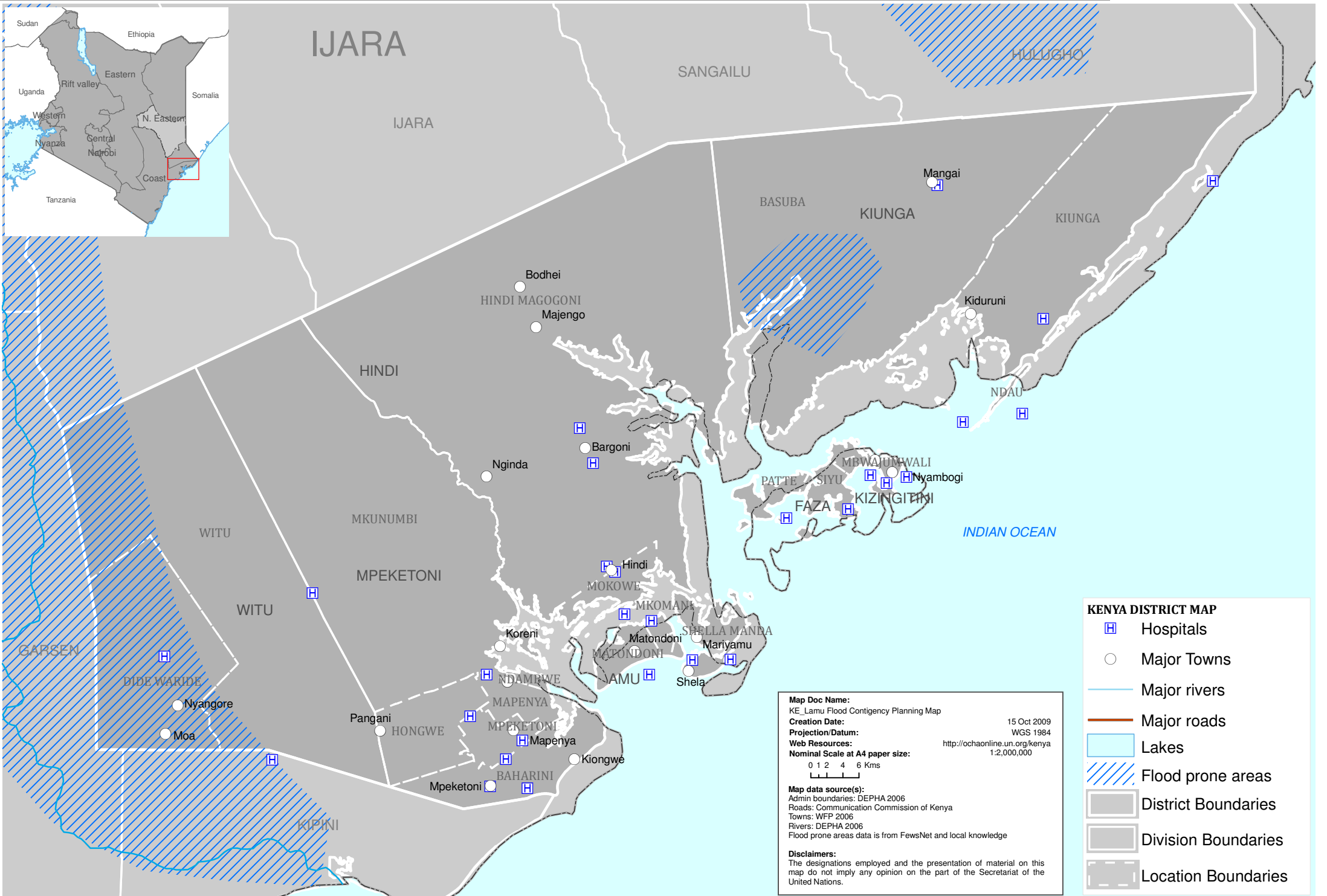











# LAMU FLOOD CONTINGENCY PLANNING MAP

14 October 2009



**KENYA DISTRICT MAP**

-  Hospitals
-  Major Towns
-  Major rivers
-  Major roads
-  Lakes
-  Flood prone areas
-  District Boundaries
-  Division Boundaries
-  Location Boundaries

**Map Doc Name:**  
KE Lamu Flood Contingency Planning Map

**Creation Date:** 15 Oct 2009

**Projection/Datum:** WGS 1984

**Web Resources:** <http://ochaonline.un.org/kenya>

**Nominal Scale at A4 paper size:** 1:2,000,000

0 1 2 4 6 Kms

**Map data source(s):**  
Admin boundaries: DEPHA 2006  
Roads: Communication Commission of Kenya  
Towns: WFP 2006  
Rivers: DEPHA 2006  
Flood prone areas data is from FewNet and local knowledge

**Disclaimers:**  
The designations employed and the presentation of material on this map do not imply any opinion on the part of the Secretariat of the United Nations.