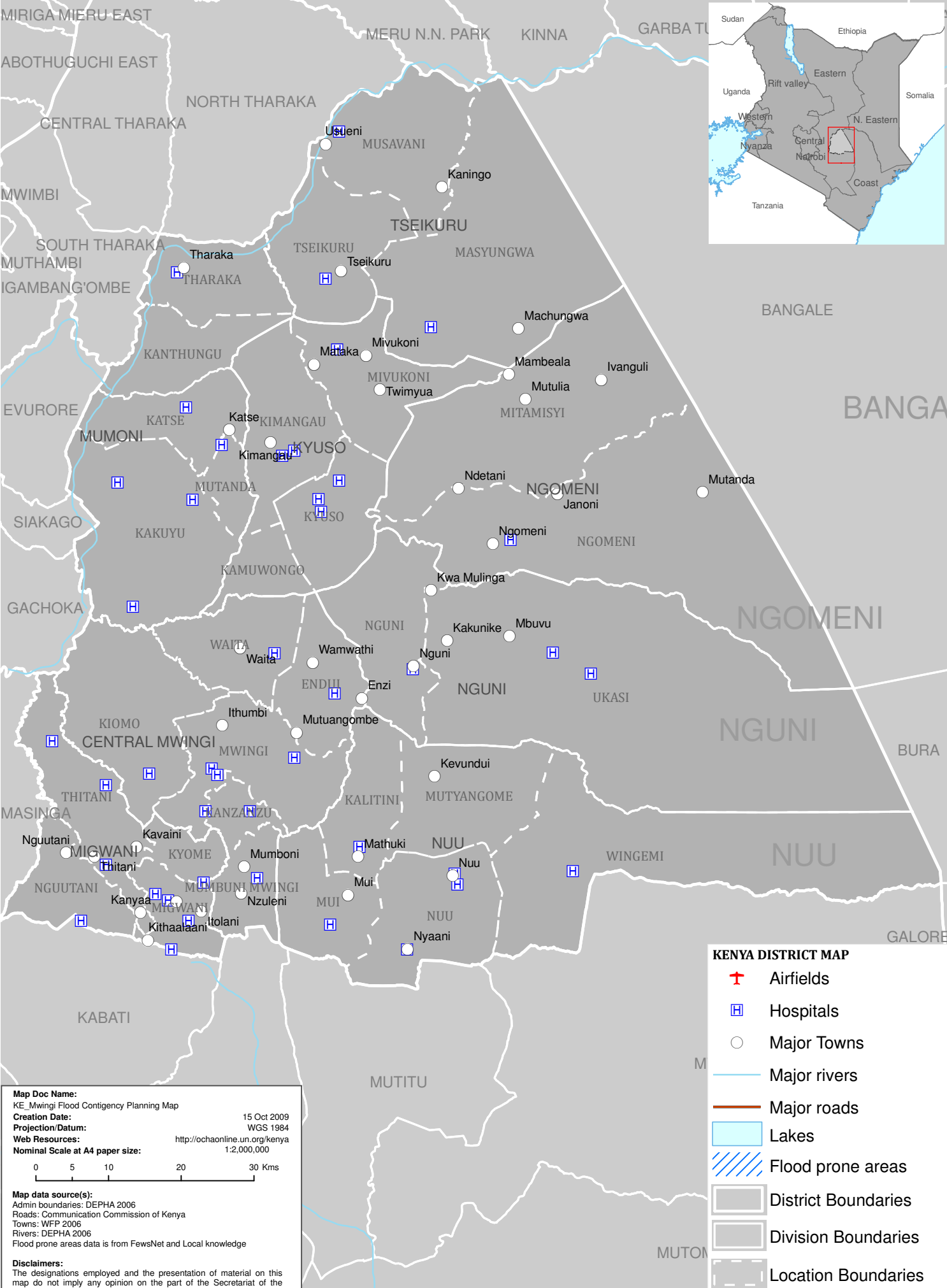












MWINGI FLOOD CONTINGENCY PLANNING MAP


14 October 2009



KENYA DISTRICT MAP

-  Airfields
-  Hospitals
-  Major Towns
-  Major rivers
-  Major roads
-  Lakes
-  Flood prone areas
-  District Boundaries
-  Division Boundaries
-  Location Boundaries

Map Doc Name: KE_Mwingi Flood Contingency Planning Map
Creation Date: 15 Oct 2009
Projection/Datum: WGS 1984
Web Resources: <http://ochaonline.un.org/kenya>
Nominal Scale at A4 paper size: 1:2,000,000



Map data source(s):
 Admin boundaries: DEPHA 2006
 Roads: Communication Commission of Kenya
 Towns: WFP 2006
 Rivers: DEPHA 2006
 Flood prone areas data is from FewNet and Local knowledge

Disclaimers:
 The designations employed and the presentation of material on this map do not imply any opinion on the part of the Secretariat of the United Nations.