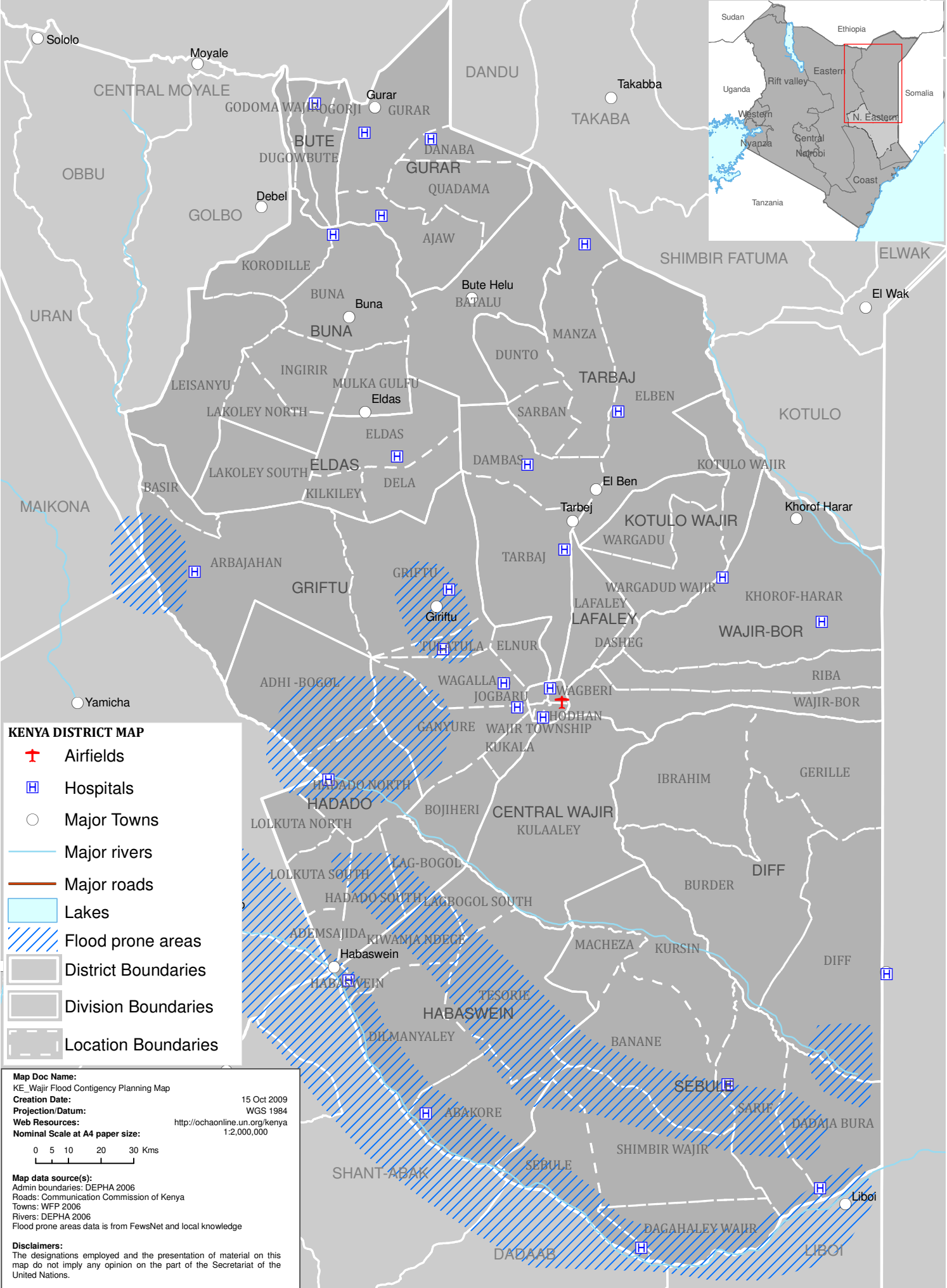












# WAJIR FLOOD CONTINGENCY PLANNING MAP


14 October 2009



**KENYA DISTRICT MAP**

-  Airfields
-  Hospitals
-  Major Towns
-  Major rivers
-  Major roads
-  Lakes
-  Flood prone areas
-  District Boundaries
-  Division Boundaries
-  Location Boundaries

**Map Doc Name:** KE\_Wajir Flood Contingency Planning Map  
**Creation Date:** 15 Oct 2009  
**Projection/Datum:** WGS 1984  
**Web Resources:** <http://ochaonline.un.org/kenya>  
**Nominal Scale at A4 paper size:** 1:2,000,000



**Map data source(s):**  
 Admin boundaries: DEPHA 2006  
 Roads: Communication Commission of Kenya  
 Towns: WFP 2006  
 Rivers: DEPHA 2006  
 Flood prone areas data is from FewNet and local knowledge

**Disclaimers:**  
 The designations employed and the presentation of material on this map do not imply any opinion on the part of the Secretariat of the United Nations.