




















BULAWAYO PROVINCE - Overview Map

Legend

-  Province Capital
-  Key Location
-  Mine
-  Mission
-  Place of Local Importance
-  Village
-  International Boundary
-  Province Boundary
-  District Boundary
-  Ward Boundary

Road Network

-  Primary
-  Secondary
-  Feeder
-  Railway Line
-  River
-  Lake/Waterbody
-  Conservation Area
-  Other Province
-  Bulawayo

Map Doc Name: OCHA_ZWE_Basemap_Bulawayo_v1_091026
GLIDE Number:
Creation Date: 26 October 2009
Projection/Datum: Arc 1950
Web Resources: <http://ochaonline.un.org/zimbabwe>
Nominal Scale at A4 paper size: 1:216,859

Map data source(s):
 Vector data from Department of the Surveyor General (DSG) and Central Statistical Office (CSO).

Disclaimers:
 The designations employed and the presentation of material on this map do not imply the expression of any opinion whatsoever on the part of the Secretariat of the United Nations concerning the legal status of any country, territory, city or area or of its authorities, or concerning the delimitation of its frontiers or boundaries.

