







ZIMBABWE - Agro-ecological Zones Map

Legend

 International Boundary

Natural Farming Regions

-  I - Specialised & Diversified Farming Region (>1000 mm)
-  IIA - Intensive Farming Region (750 - 1000 mm)
-  IIB - Intensive Farming Region (750 - 1000 mm)
-  III - Semi-Intensive Farming Region (650 - 800 mm)
-  IV - Semi-Extensive Farming Region (450 - 650 mm)
-  V - Extensive Farming Region (<650 mm)

 Lake/Waterbody

Map Doc Name:

ZWE008_Zimbabwe_AgroEcologicalZones_A4_05102009

GLIDE Number:

5 October 2009

Creation Date:

Arc 1950

Projection/Datum:

Web Resources: <http://ochaonline.un.org/zimbabwe>

Nominal Scale at A4 paper size: 1:4,507,665



Map data source(s):

Vector data from Department of the Surveyor General (DSG) and Central Statistical Office (CSO). Agro-ecological zones data from Agritex.

Disclaimers:

The designations employed and the presentation of material on this map do not imply the expression of any opinion whatsoever on the part of the Secretariat of the United Nations concerning the legal status of any country, territory, city or area or of its authorities, or

