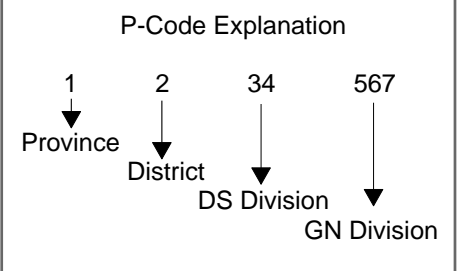
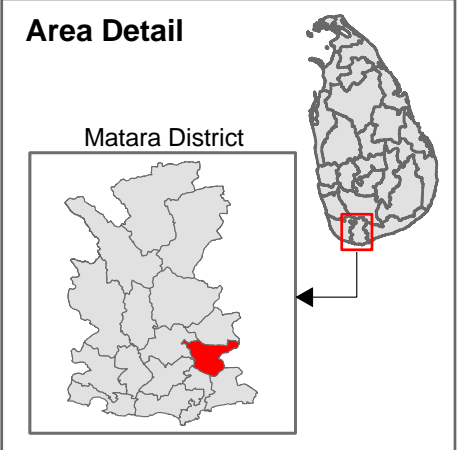
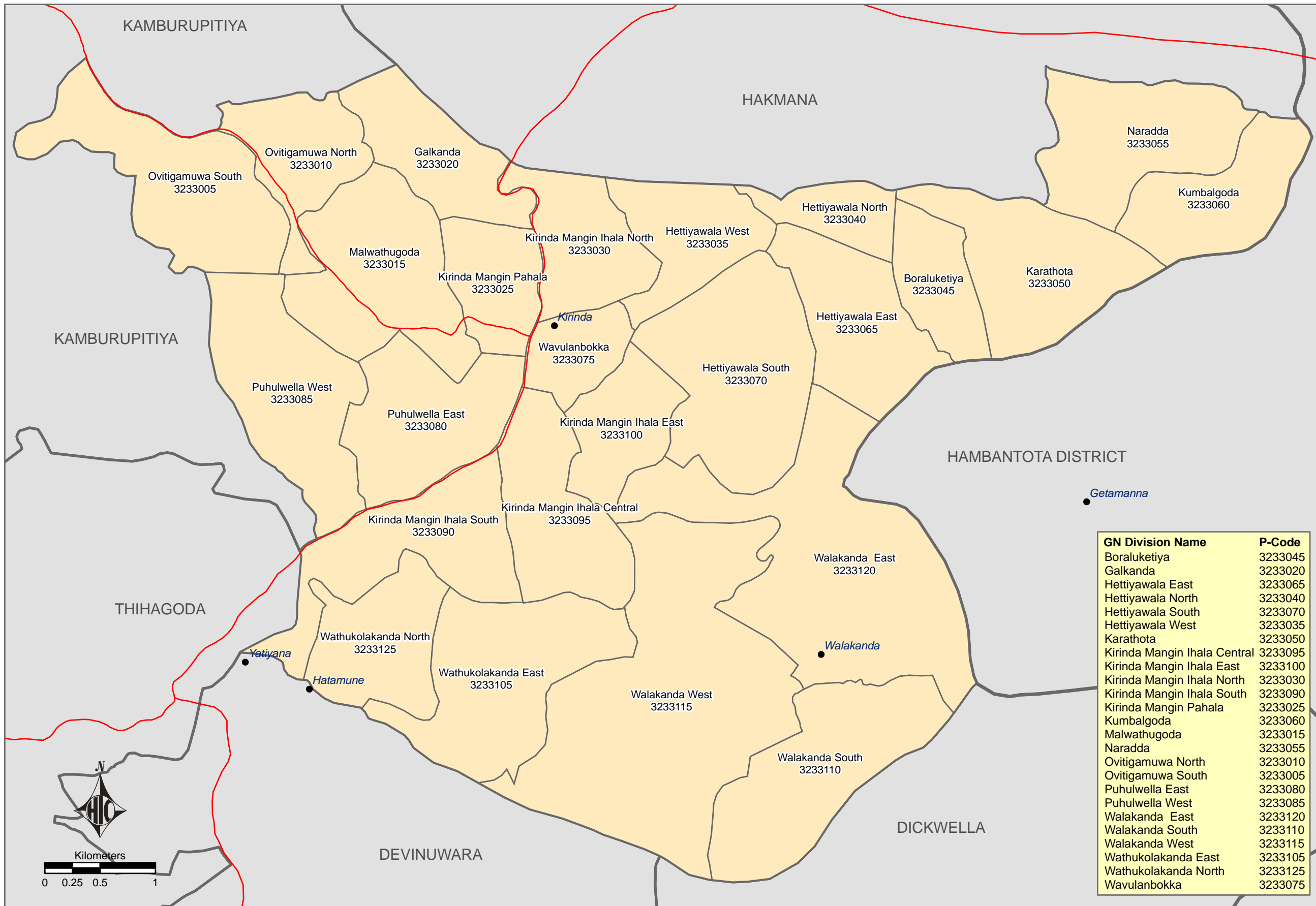


# GN Divisions P - Codes

District: Matara  
DS Division: Kirinda Puhulwella



**Legend**

- Main Towns
- Main Road
- GN Division Boundary
- DS Division Boundary
- District Boundary

GN Division Name	P-Code
Boraluketiya	3233045
Galkanda	3233020
Hettiyawala East	3233065
Hettiyawala North	3233040
Hettiyawala South	3233070
Hettiyawala West	3233035
Karathota	3233050
Kirinda Mangin Ihala Central	3233095
Kirinda Mangin Ihala East	3233100
Kirinda Mangin Ihala North	3233030
Kirinda Mangin Ihala South	3233090
Kirinda Mangin Pahala	3233025
Kumbalgoda	3233060
Malwathugoda	3233015
Naradda	3233055
Ovitigamuwa North	3233010
Ovitigamuwa South	3233005
Puhulwella East	3233080
Puhulwella West	3233085
Walakanda East	3233120
Walakanda South	3233110
Walakanda West	3233115
Wathukolakanda East	3233105
Wathukolakanda North	3233125
Wavulanbokka	3233075

**Data Sources:**  
Boundaries: Survey Department of Sri Lanka  
P-Codes: Dept. of Census and Statistics Government of Sri Lanka  
Production Date: 29 November 2005  
Version: 1.0  
Glide No: TS 2004-0001470LKA

The boundaries and names and the designations used on this map do not imply official endorsement or acceptance by the United Nations.

