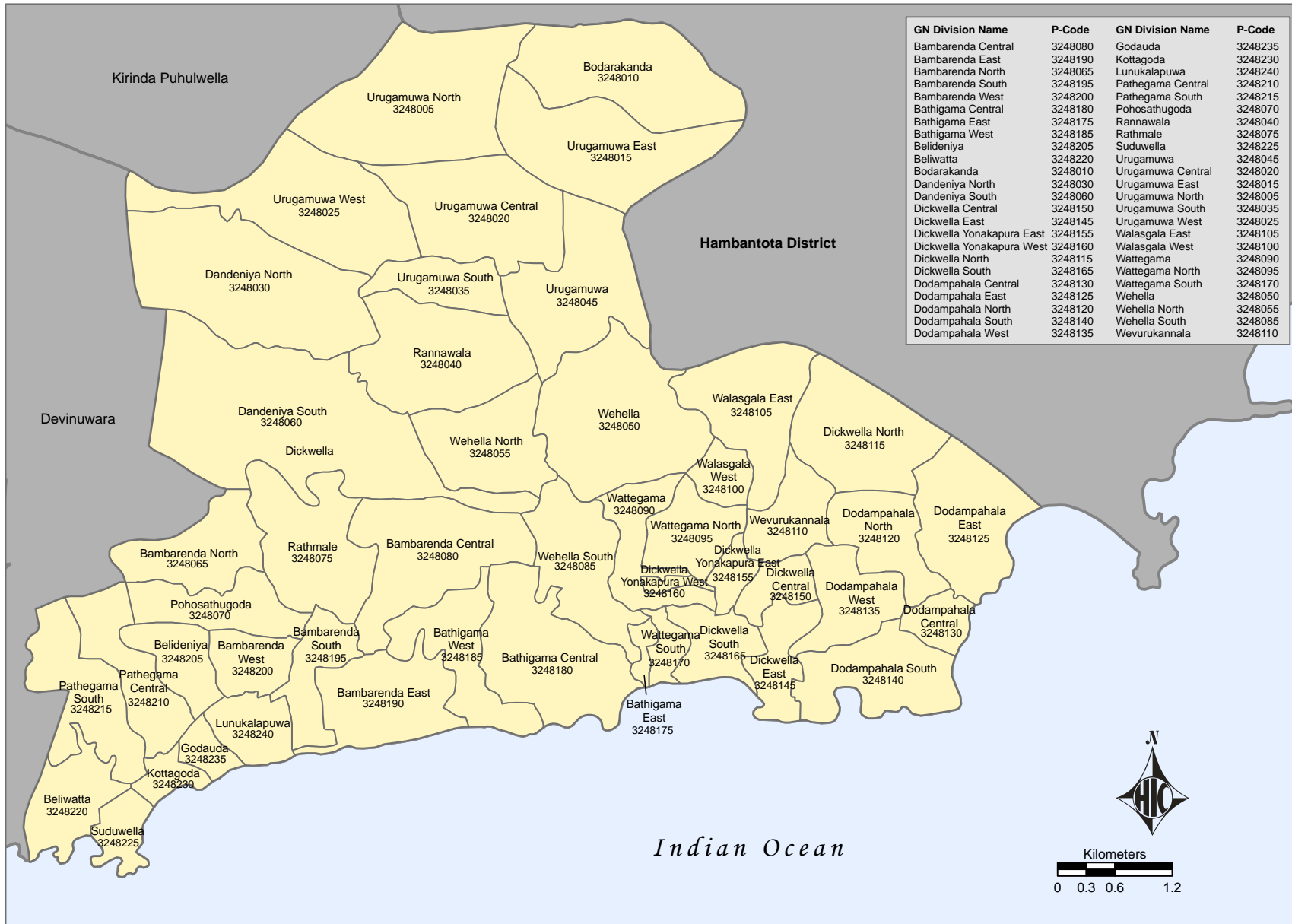


District: Matara

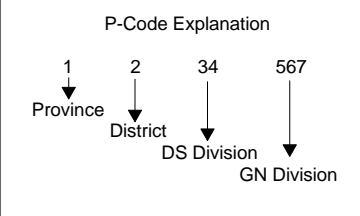
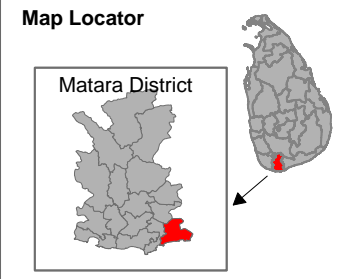
DS Division: Dickwella

GN Divisions

P - Codes



GN Division Name	P-Code	GN Division Name	P-Code
Bambarenda Central	3248080	Godauda	3248235
Bambarenda East	3248190	Kottagoda	3248230
Bambarenda North	3248065	Lunukalapuwa	3248240
Bambarenda South	3248195	Pathegama Central	3248210
Bambarenda West	3248200	Pathegama South	3248215
Bathigama Central	3248180	Pohosathugoda	3248070
Bathigama East	3248175	Rannawala	3248040
Bathigama West	3248185	Rathmale	3248075
Belideniya	3248205	Suduwella	3248225
Beliwatta	3248220	Urugamuwa	3248045
Bodarakanda	3248010	Urugamuwa Central	3248020
Dandeniya North	3248030	Urugamuwa East	3248015
Dandeniya South	3248060	Urugamuwa North	3248005
Dickwella Central	3248150	Urugamuwa South	3248035
Dickwella East	3248145	Urugamuwa West	3248025
Dickwella Yonakapura East	3248155	Walasgala East	3248105
Dickwella Yonakapura West	3248160	Walasgala West	3248100
Dickwella North	3248115	Wattegama	3248090
Dickwella South	3248165	Wattegama North	3248095
Dodampahala Central	3248130	Wattegama South	3248170
Dodampahala East	3248125	Wehella	3248050
Dodampahala North	3248120	Wehella North	3248055
Dodampahala South	3248140	Wehella South	3248085
Dodampahala West	3248135	Wevurukannala	3248110



Legend

- GN Division Boundary
- DS Division Boundary

Data Source:
 Boundaries: Survey Department of Sri Lanka
 P-Codes: Dept. of Census and Statistics
 Government of Sri Lanka

Production Date: 25 August 2005

Version: 1.1
 Glide No: TS 2004-0001470LKA

The boundaries and names and the designations used on this map do not imply official endorsement or acceptance by the United Nations.

© 2005 UN
 Humanitarian Information Center
 Sri Lanka