
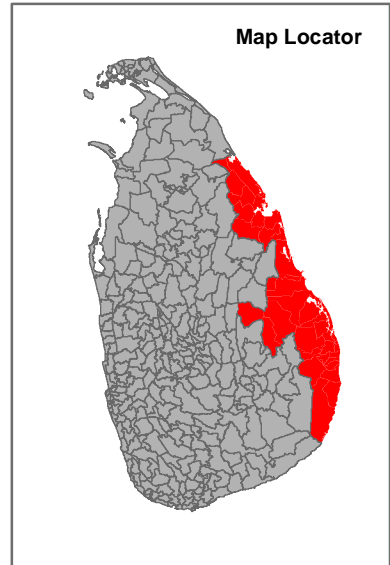
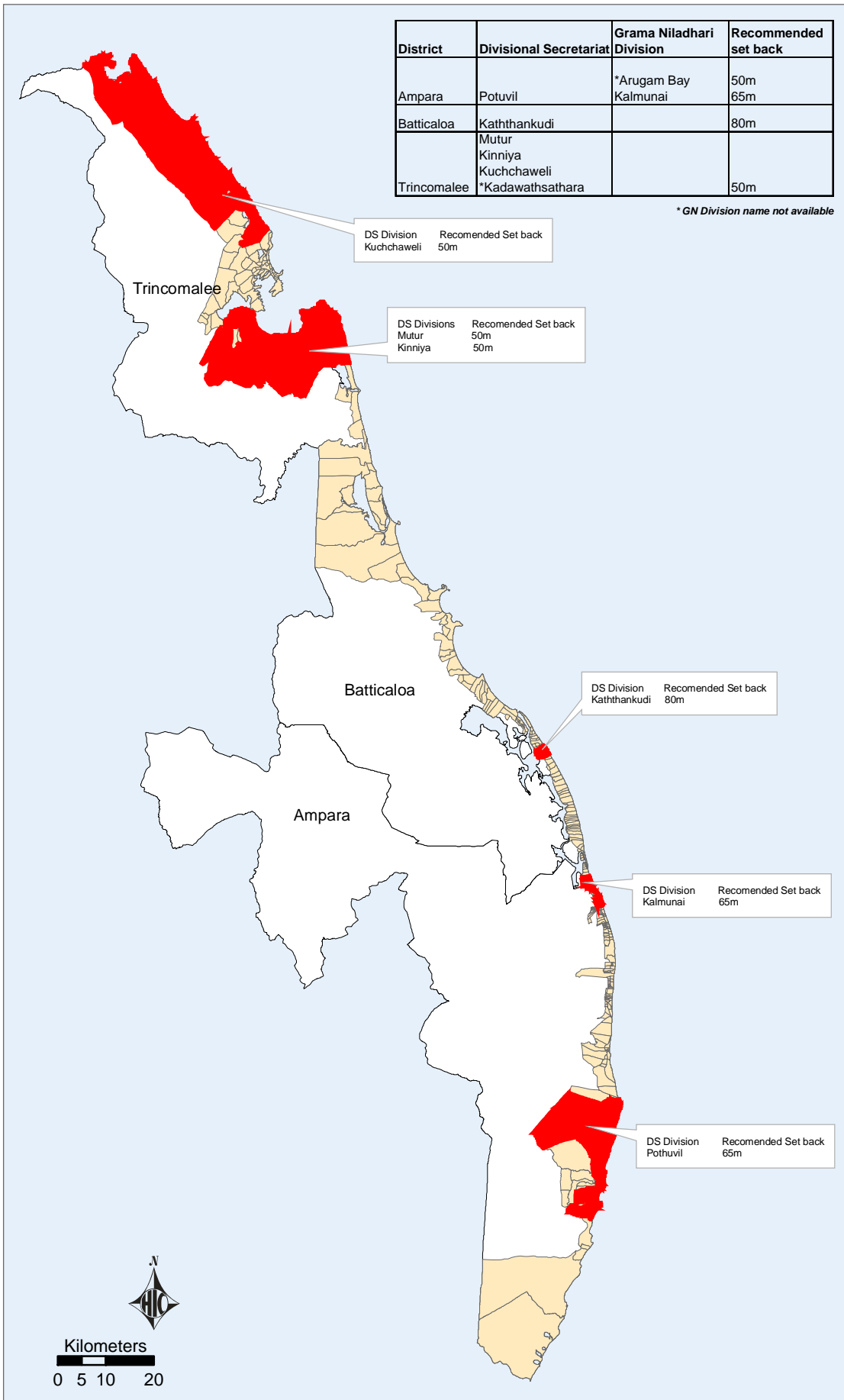


BUFFER ZONE REDUCTION

Eastern Province



Data Source:
 Boundaries: Survey Dept of Sri Lanka
 Data: Government Information Department;
 Data as of Oct 2005.

Production Date: 07 November, 2005

GLIDE no: TS 2004-0001470LKA

The boundaries and names and the designations used on this map do not imply official endorsement or acceptance by the United Nations.

© 2005 UN
 Humanitarian Information Center
 Sri Lanka