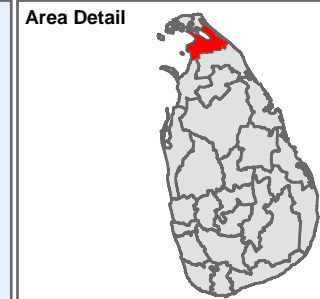
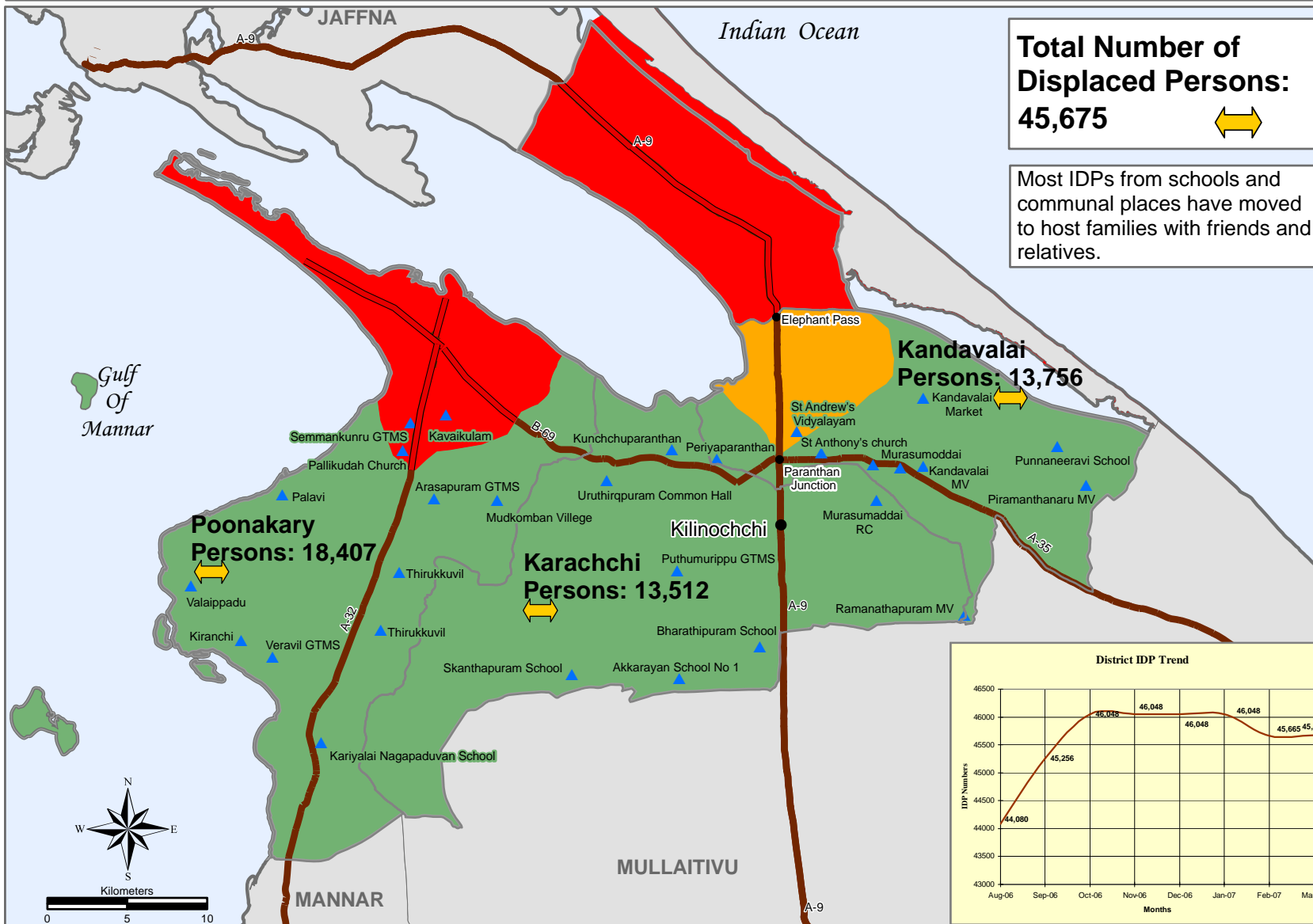


IDP information updated as at 12 March, 2007 &  
Access information updated as at 23 March, 2007

DISTRICT: Kilinochchi



**Legend**

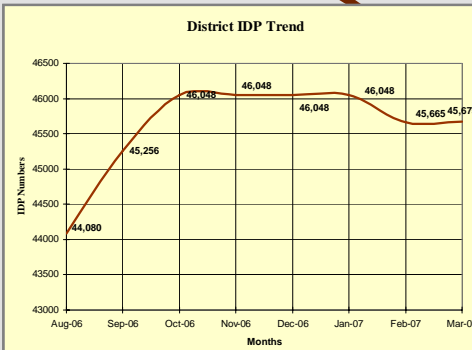
**Access Details**

- Full Access
- Partial Access area
- No Access

Numbers of displaced families decreasing  
 Numbers of displaced families increasing  
 Numbers of displaced persons steady

- Town
- Known IDP Sites
- Restricted Road
- Main Road
- Ports
- DS Boundary
- District Boundary

Data source:  
IDP Numbers as of 12 March 2007:  
Government Agent's Office, UNHCR Kilinochchi.  
This map is based on the best current information provided to the United Nations by authorities



Updated as at:	12-03-2007
Produced on:	23.03.2007
Projection / Datum	Transverse Mercator Kandawala
GLIDE number	TS 2004-0001470LKA
Admin boundaries provided by:	Survey Department, Gvt. of Sri Lanka

MapNumber: OCHA/LK/KIL/IDP/026/V1  
This map is designed for printing on A4 size  
The boundaries, names and the designations used on this map do not imply official endorsement or acceptance by the United Nations.

