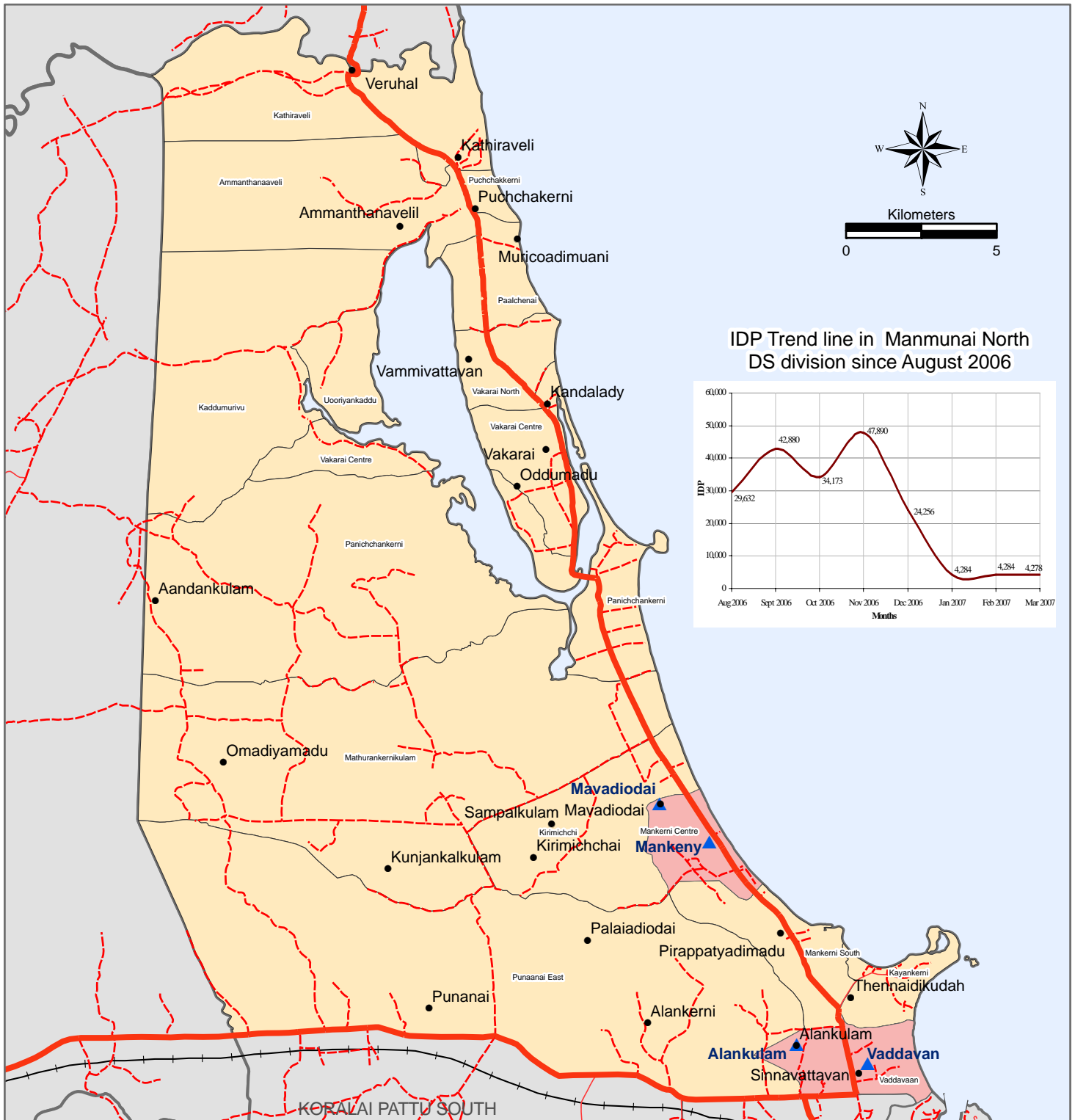
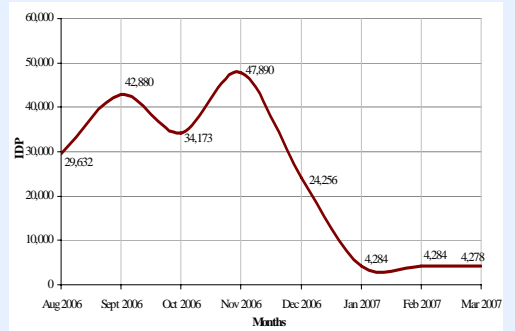


IDP Sites as at 20 March 2006

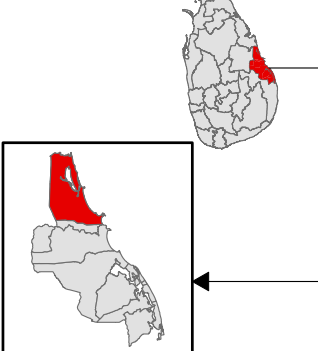
District: Batticaloa
DS: KORALAI PATTU NORTH (Vaharai)



IDP Trend line in Manmunai North DS division since August 2006



Area Detail



Legend

IDP Sites

- ▲ Temporary/New Sites
- ▲ Permanent Welfare Centers
- Towns
- Main Road
- Minor Road
- - - Track Road
- GN Division with IDPs
- GN Boundary
- DS Bounday
- District Boundary

Data Sources:

Sites details as of 20 March 2007 :
Government Agent, UNHCR Batticaloa

Updated as at: **20-03-2006**

Produced on: 23-03-2006

Projection / Datum: Transverse Mercator
Kandawala

GLIDE number: TS 2004-0001470LKA

Admin boundaries provided by: Survey Department,
Gvt. of Sri Lanka

Produced through the generous support of:



Map Number: OCHA/LK/BATTICALOA/IDP/ 001/ V3

This map is designed for printing on A4 size

The boundaries, names and the designations used on this map do not imply official endorsement or acceptance by the United Nations.



© 2006 United Nations Office for the Coordination of Humanitarian Affairs, Sri Lanka

No: 22, Baily Cross Road, Batticaloa
Tel: +94 (65) 2227458, Fax: +94 (65) 2227457,
Email: ocha.batticaloa@gmail.com
Website: www.humanitarianinfo.org/srilanka