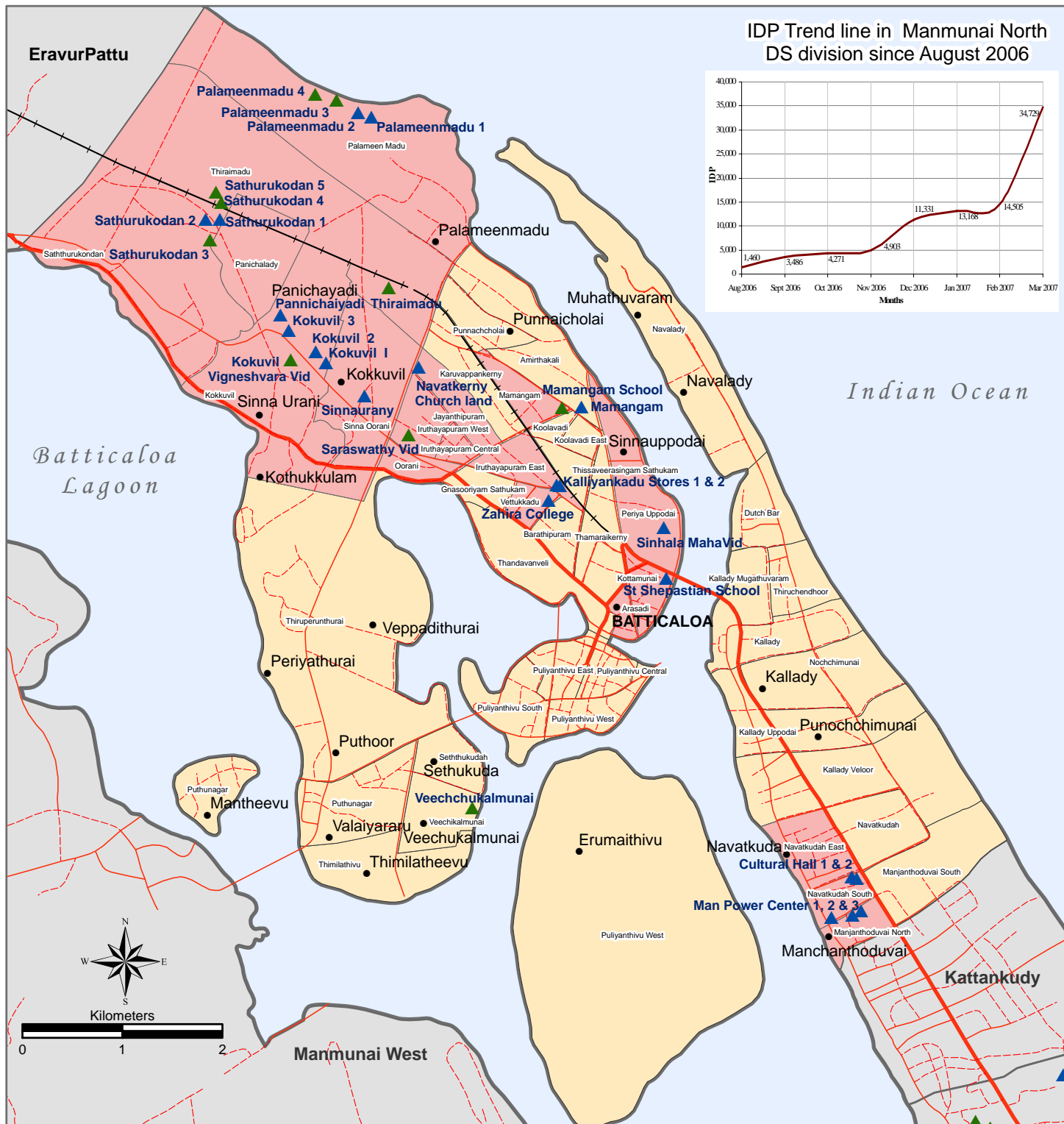


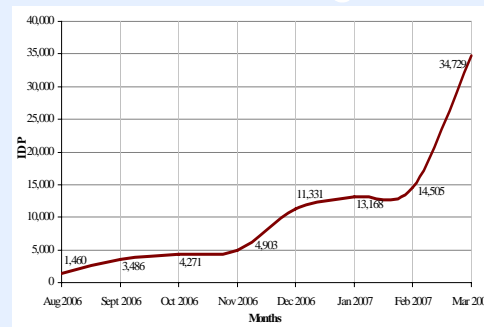
IDP Sites as at 20 March 2007

District: Batticaloa

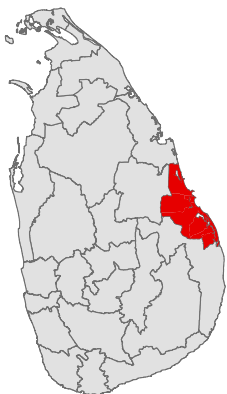
DS: MANMUNAI NORTH



IDP Trend line in Manmunai North DS division since August 2006



Area Detail



Legend

IDP Sites

- ▲ Temporary/New Sites
- ▲ Permanent Welfare Centers
- Towns
- Main Road
- - - Minor Road
- - - Track Road
- GN Division with IDPs
- GN Boundary
- DS Bounday
- District Boundary

Data Sources:

Sites details as of 20 March 2007 :
Government Agent, Manmunai North DS Office

Updated as at:	20-03-2007
Produced on:	23-03-2007
Projection / Datum	Transverse Mercator Kandawala
GLIDE number	TS 2004-0001470LKA
Admin boundaries provided by:	Survey Department, Gvt. of Sri Lanka



Map Number : OCHA/LK / BATT/IDP/008/V5

This map is designed for printing on A4 size

The boundaries, names and the designations used on this map do not imply official endorsement or acceptance by the United Nations.



© 2006 United Nations Office for the Coordination of Humanitarian Affairs, Sri Lanka

202-204, Baudhaloka Mawatha
Colombo-07, Sri Lanka
Tel: +94 (11) 2504434/5

Website: <http://www.humanitarianinfo.org/srilanka>